



WAR MEMORIAL ZONE



PINE TREE ZONE



OPEN SPACE ZONE



MUSEUM ZONE



ANY FORM OF REPRODUCTION OF THIS DRAWING IN FULL OR IN PART WITHOUT WRITTEN PERMISSION FROM H+H ARCHITECTS, CONSTITUTES AN INFRINGEMENT OF COPYRIGHT.  
CONTRACTOR TO CHECK AND VERIFY ALL DIMENSIONS, LEVELS & ANGLES ON SITE PRIOR TO COMMENCEMENT OF WORK. THIS IS A CAD DRAWING. DO NOT SCALE.

**H+H architects**

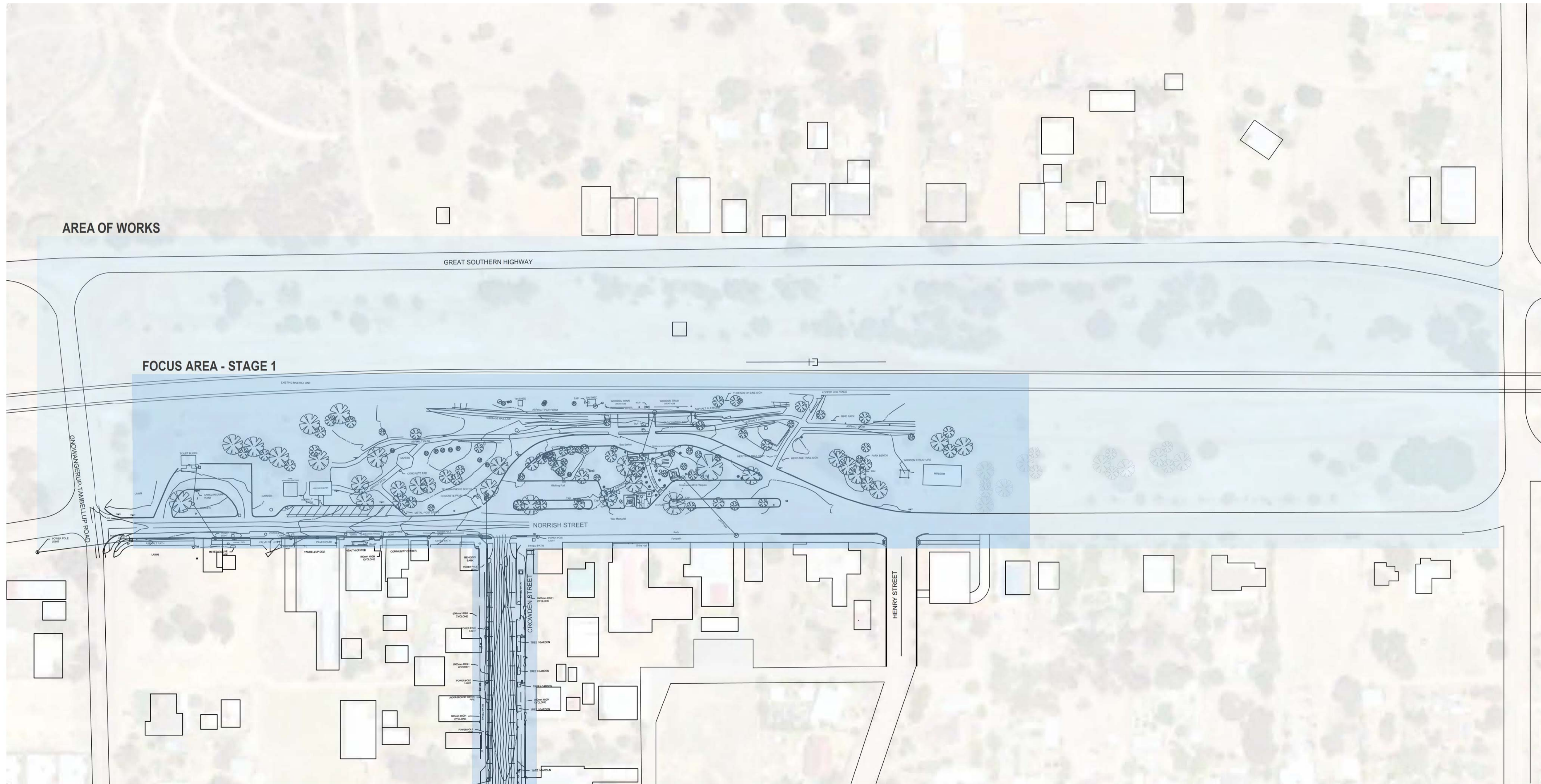
ALBANY  
9842 5558  
KALGOORLIE  
0433 319 653  
BUNBURY  
9778 9500

PROJECT  
TAMBELLUP RAILWAY PRECINCT  
CLIENT  
SHIRE OF BROOMEHILL & TAMBELLUP

REV	DATE	DESCRIPTION	DRAWN	CHECKED	SM	H+H NO.	SCALE
A	15.09.2023	ISSUE FOR CLIENT COMMENT				0288-23	NTS

DRAWING INSPIRATION

DWG NO. A.01 A  
REV. A  
DATE 15.09.2023



ANY FORM OF REPRODUCTION OF THIS DRAWING IN FULL OR IN PART WITHOUT WRITTEN PERMISSION FROM H+H ARCHITECTS, CONSTITUTES AN INFRINGEMENT OF COPYRIGHT.  
 CONTRACTOR TO CHECK AND VERIFY ALL DIMENSIONS, LEVELS & ANGLES ON SITE PRIOR TO COMMENCEMENT OF WORK. THIS IS A CAD DRAWING, DO NOT SCALE.

**H+H architects**

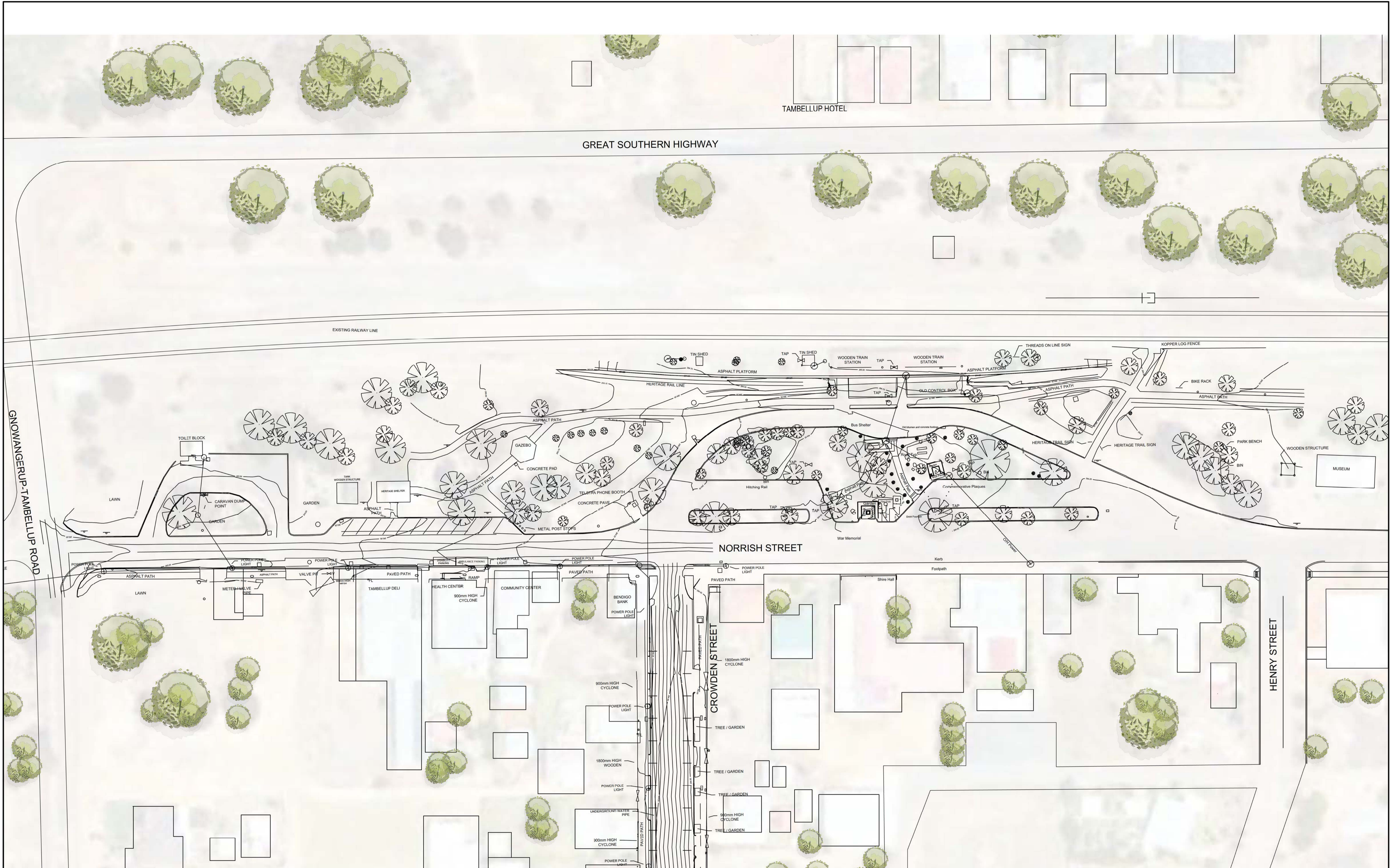
ALBANY  
9842 5558  
KALGOORLIE  
0433 319 653  
BUNBURY  
9778 9500

PROJECT  
TAMBELLUP RAILWAY PRECINCT  
CLIENT  
SHIRE OF BROOMEHILL & TAMBELLUP

REV	DATE	DESCRIPTION
A	19/09/2023	ISSUE FOR CLIENT COMMENT

DRAWN	JG	CHECKED	SM	H#H NO.	0288-23
DRAWING					
LOCATION PLAN					

SCALE 1:1000 @ A1  
 DWG NO. REV.  
**A.10 A**  
 DATE 19/09/2023



ANY FORM OF REPRODUCTION OF THIS DRAWING IN FULL OR IN PART WITHOUT WRITTEN PERMISSION FROM H+H ARCHITECTS, CONSTITUTES AN INFRINGEMENT OF COPYRIGHT.  
CONTRACTOR TO CHECK AND VERIFY ALL DIMENSIONS, LEVELS & ANGLES ON SITE PRIOR TO COMMENCEMENT OF WORK. THIS IS A CAD DRAWING. DO NOT SCALE.

**H+H architects**

ALBANY  
9842 5558  
KALGOORLIE  
0433 339 653  
SUNBURY  
9778 9600

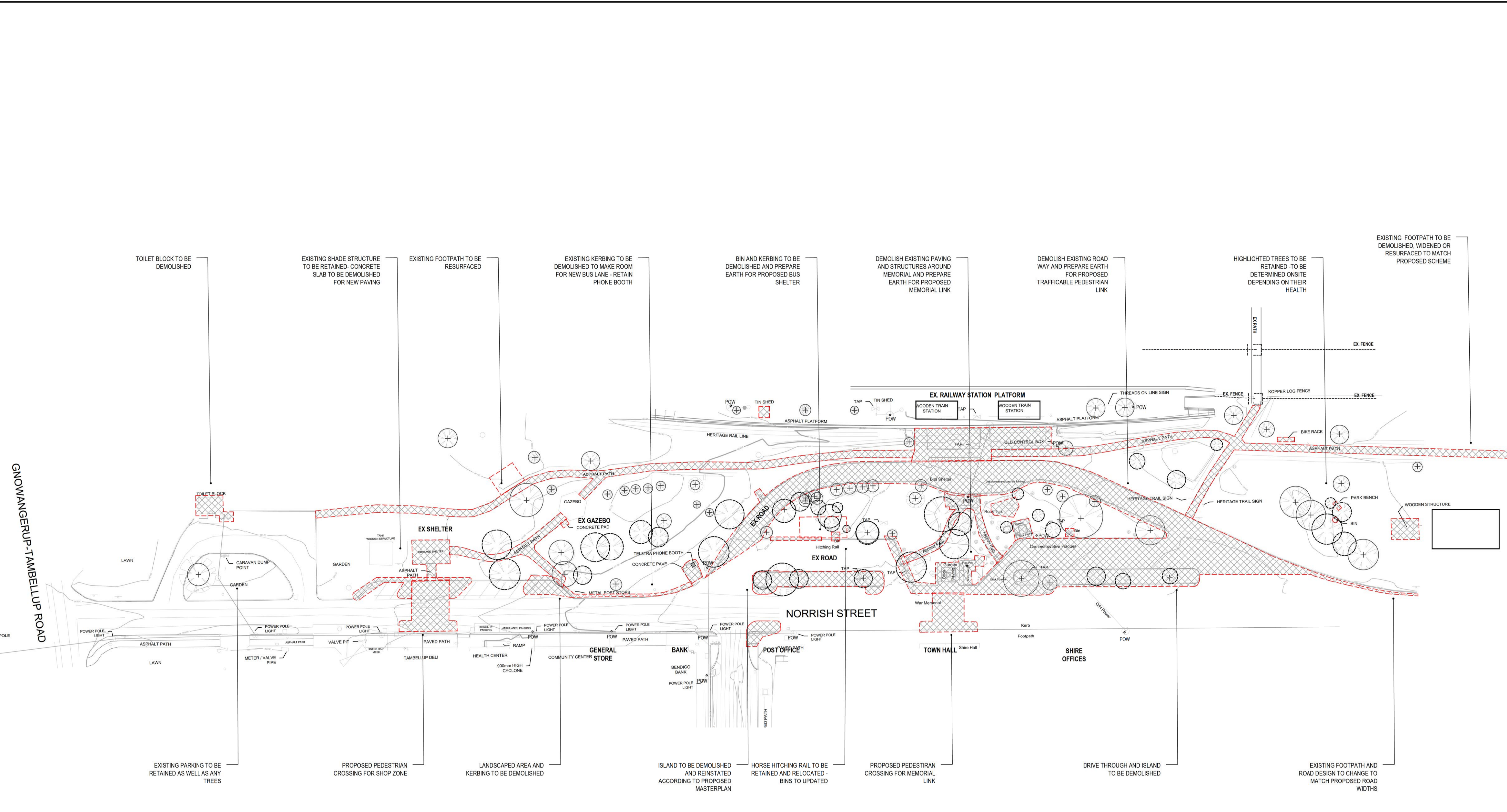
PROJECT  
TAMBELLUP RAILWAY PRECINCT

CLIENT  
SHIRE OF BROOMEHILL & TAMBELLUP






REV	DATE	DESCRIPTION	DRAWN	CHECKED	SM	I/HH NO.	SCALE
A	19.09.2023	ISSUE FOR CLIENT COMMENT				0286-23	1:500 @ A1

DWG NO. **A.11** REV. **A**  
DATE 19.09.2023

EXISTING SITE PLAN



**LEGEND**

-  TO BE DEMOLISHED
-  EXISTING TREE TO BE REMOVED
-  EXISTING TREE TO BE RETAINED
-  POW EXISTING POWER POLE
-  FPO EXISTING FLAG POLE

ANY FORM OF REPRODUCTION OF THIS DRAWING IN FULL OR IN PART WITHOUT WRITTEN PERMISSION FROM H+H ARCHITECTS, CONSTITUTES AN INFRINGEMENT OF COPYRIGHT.  
CONTRACTOR TO CHECK AND VERIFY ALL DIMENSIONS, LEVELS & ANGLES ON SITE PRIOR TO COMMENCEMENT OF WORK. THIS IS A CAD DRAWING. DO NOT SCALE.



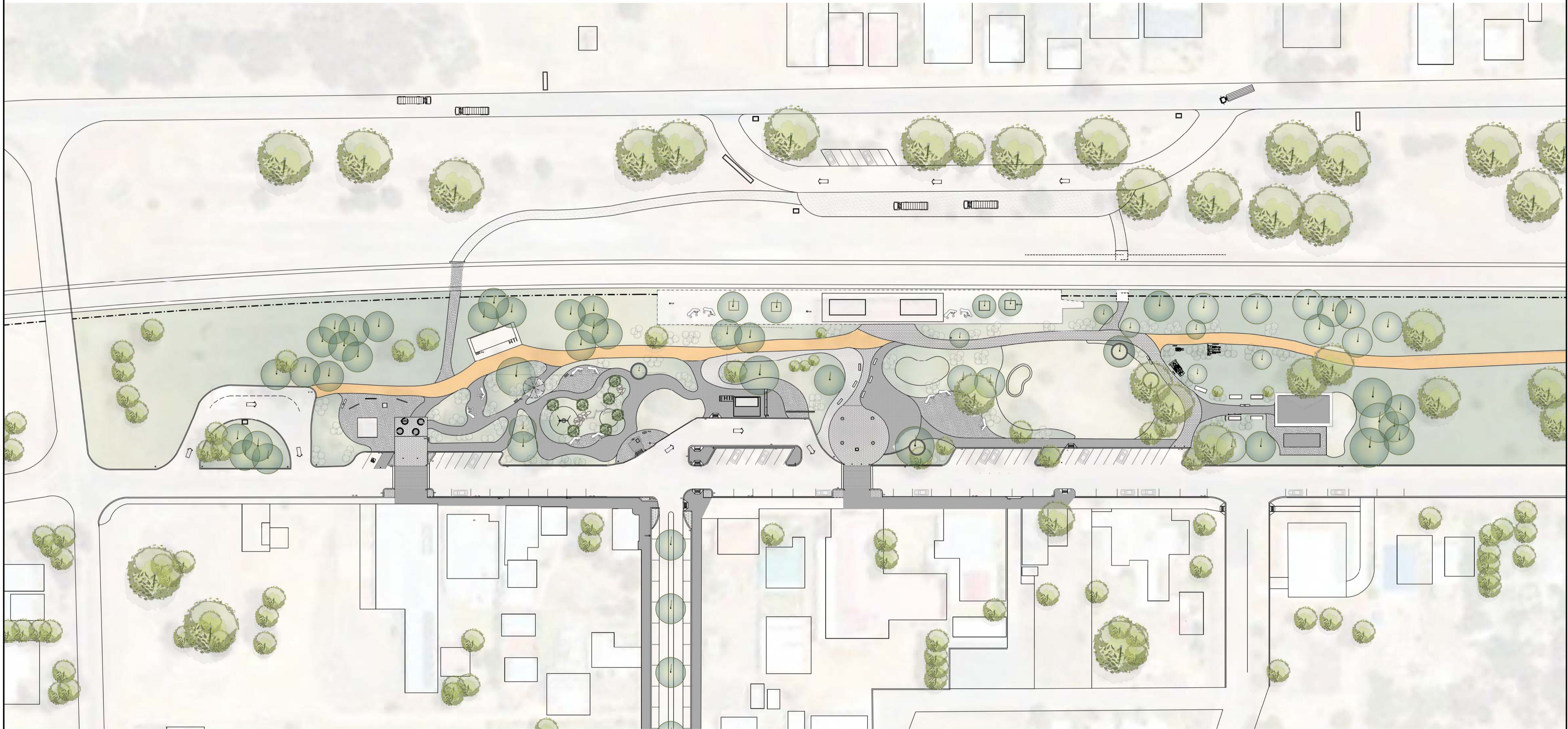
ALBANY 9842 5558  
KALGOORLIE 0433 339 653  
SUNBURY 9778 9600

PROJECT  
TAMBELLUP RAILWAY PRECINCT  
CLIENT  
SHIRE OF BROOMEHILL & TAMBELLUP

REV	DATE	DESCRIPTION	DRAWN	CHECKED	SM	IHH NO.	SCALE
A	19.09.2023	ISSUE FOR CLIENT COMMENT				0286-23	1:500 @ A1

DWG NO.	REV.
A.12	A
DATE	19.09.2023



**LEGEND**

PAVING TYPE 1 - TRAFFICABLE PAVER

PAVING TYPE 2 - SELECTED SEGMENT PAVERS TO MATCH EXISTING

PAVING TYPE 3 - EXISTING STREETSCAPE PAVER

NEW LANDSCAPED AREAS WITH ENDEMIC PLANTING. ALLOW TO REMOVE & REPLACE EXISTING TOP SOIL. INSTALL NEW FREE DRAINING TOP SOIL BELOW NEW LANDSCAPED AREAS.

TRAFFICABLE PAVING FOR PEDESTRIAN PRIORITY ACCESS

COMPACTED GRAVEL PATH

SOFT LANDSCAPING WITH 75mm DEPTH OF WOOD CHIP MULCH

NEW LAWN AREA WITH NEW ROLL ON LAWN. ALLOW TO REMOVE & REPLACE EXISTING TOP SOIL. INSTALL NEW FREE DRAINING TOP SOIL BELOW NEW LAWN AREAS.

TACTILE GROUND INDICATORS (TGI) COMPLIANT WITH AS 1428

PRAM RAMP COMPLIANT WITH AS 1428

SELECTED CONCRETE KERBS SHOWN INDICATIVE ONLY. DESIGN OF KERBS TO CIVIL ENGINEERS DETAIL.

SELECTED FLUSH / MOUNTABLE CONCRETE KERBS SHOWN INDICATIVE ONLY. DESIGN OF KERBS TO CIVIL ENGINEERS DETAIL.

EX-KB EXISTING KERB

HR SELECTED HANDRAIL TO STEPS COMPLIANT WITH AS 1428.1

POW EXISTING POWER POLE

BINS SELECTED BIN ENCLOSURES

BK SELECTED BIKE STANDS

BN SELECTED BENCH SEAT

PROPOSED PLANTING (ENDEMIC SPECIES)

EXISTING TREE TO BE RETAINED

SELECTED SPECIES FOR NATUREPLAY ZONE

SELECTED SPECIES FOR LOW PLANTING (ENDEMIC SPECIES)

ANY FORM OF REPRODUCTION OF THIS DRAWING IN FULL OR IN PART WITHOUT WRITTEN PERMISSION FROM H+H ARCHITECTS, CONSTITUTES AN INFRINGEMENT OF COPYRIGHT.  
CONTRACTOR TO CHECK AND VERIFY ALL DIMENSIONS, LEVELS & ANGLES ON SITE PRIOR TO COMMENCEMENT OF WORK. THIS IS A CAD DRAWING. DO NOT SCALE.

**H+H architects**

ALBANY 9842 5558  
KALGOORLIE 0433 339 653  
SUNBURY 9778 9600

PROJECT  
TAMBELLUP RAILWAY PRECINCT

CLIENT  
SHIRE OF BROOMEHILL & TAMBELLUP

REV	DATE	DESCRIPTION
A	19.09.2023	ISSUE FOR CLIENT COMMENT

DRAWN	CHECKED	SM	IHH NO.	SCALE	NTS
			0286-23		

DRAWING  
PROPOSED MASTER PLAN

DWG NO.	REV.
A.13	A

DATE 19.09.2023

**LONG VEHICLE  
PARKING ZONE**

**SHOP ZONE**

**PLAY ZONE**


**BUS  
DROP OFF  
ZONE**

**WAR  
MEMORIAL  
ZONE**

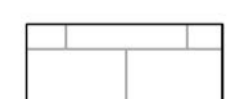
**PINE  
TREE  
ZONE**

**OPEN  
SPACE  
ZONE**

**MUSEUM ZONE**



**LEGEND**



PAVING TYPE 1 - TRAFFICABLE PAVER




PAVING TYPE 2 - SELECTED SEGMENT PAVERS TO MATCH EXISTING



PAVING TYPE 3 - EXISTING STREETSCAPE PAVER



NEW LANDSCAPED AREAS WITH ENDEMIC PLANTING. ALLOW TO REMOVE & REFACE EXISTING TOP SOIL. INSTALL NEW FREE DRAINING TOP SOIL BELOW NEW LANDSCAPED AREAS.



TRAFFICABLE PAVING FOR PEDESTRIAN PRIORITY ACCESS



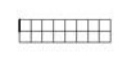
COMPACTED GRAVEL PATH



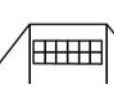
SOFT LANDSCAPING WITH 75mm DEPTH OF WOOD CHIP MULCH



NEW LAWN AREA WITH NEW ROLL ON LAWN. ALLOW TO REMOVE & REPLACE EXISTING TOP SOIL. INSTALL NEW FREE DRAINING TOP SOIL BELOW NEW LAWN AREAS.



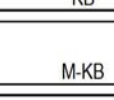
TACTILE GROUND INDICATORS (TGI) COMPLIANT WITH AS 1428



PRAM RAMP COMPLIANT WITH AS 1428



SELECTED CONCRETE KERBS SHOWN INDICATIVE ONLY. DESIGN OF KERBS TO CIVIL ENGINEERS DETAIL.



SELECTED FLUSH / MOUNTABLE CONCRETE KERB SHOWN INDICATIVE ONLY. DESIGN OF KERBS TO CIVIL ENGINEERS DETAIL.



EXISTING KERB



SELECTED HANDRAIL TO STEPS COMPLIANT WITH AS 1428.1



EXISTING POWER POLE



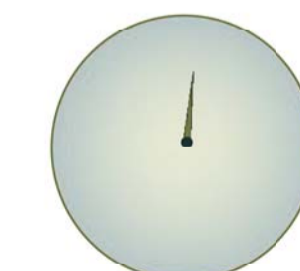
SELECTED BIN ENCLOSURES



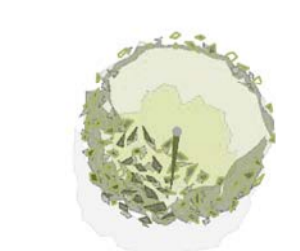
SELECTED BIKE STANDS



SELECTED BENCH SEAT



PROPOSED PLANTING (ENDEMIC SPECIES)



EXISTING TREE TO BE RETAINED

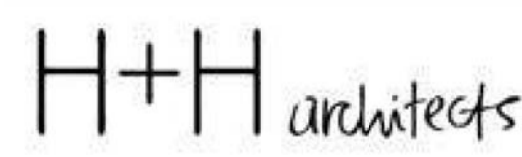


SELECTED SPECIES FOR NATUREPLAY ZONE



SELECTED SPECIES FOR LOW PLANTING (ENDEMIC SPECIES)

ANY FORM OF REPRODUCTION OF THIS DRAWING IN FULL OR IN PART WITHOUT WRITTEN PERMISSION FROM H+H ARCHITECTS, CONSTITUTES AN INFRINGEMENT OF COPYRIGHT.  
CONTRACTOR TO CHECK AND VERIFY ALL DIMENSIONS, LEVELS & ANGLES ON SITE PRIOR TO COMMENCEMENT OF WORK. THIS IS A CAD DRAWING. DO NOT SCALE.



ALBANY 9842 5558  
KALGOORLIE 0433 339 653  
SUNBURY 9778 9600

PROJECT  
TAMBELLUP RAILWAY PRECINCT










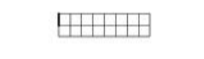


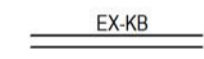





CLIENT  
SHIRE OF BROOMEHILL & TAMBELLUP


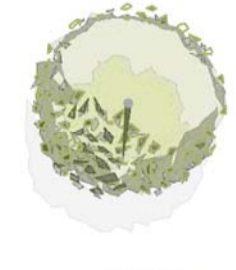


REV	DATE	DESCRIPTION	DRAWN	CHECKED	SM	HHH NO.	SCALE
A	19.09.2023	ISSUE FOR CLIENT COMMENT				0288-23	NTS

DWG NO.	REV.
	A.14 A
DATE	19.09.2023

# LONG VEHICLE PARKING ZONE

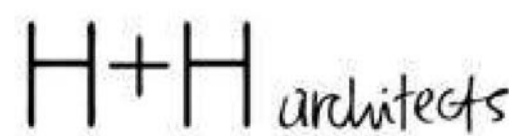
## LEGEND

-  TRAFFICABLE PAVER FOR PEDESTRIAN LINK
-  PAVING TYPE 1 - SELECTED SEGMENT PAVERS TO MATCH EXISTING
-  PAVING TYPE 2 - SELECTED SEGMENT PAVERS TO MATCH EXISTING
-  EXISTING STREETSCAPE PAVER
-  TRAFFICABLE PAVING FOR PEDESTRIAN CROSSING
-  GRAVEL PATHWAY
-  SOFT STREETSCAPE LANDSCAPING WITH 75mm DEPTH OF WOOD CHIP MULCH
-  NEW LAWN AREA WITH NEW ROLL ON LAWN. ALLOW TO REMOVE & REPLACE EXISTING TOP SOIL. INSTALL NEW FREE DRAINING TOP SOIL BELOW NEW LAWN AREAS.
-  NEW LANDSCAPED AREAS WITH ENDEMIC PLANTING. ALLOW TO REMOVE & REPLACE EXISTING TOP SOIL. INSTALL NEW FREE DRAINING TOP SOIL BELOW NEW LANDSCAPED AREAS.
-  TACTILE GROUND INDICATORS (TGSI) COMPLIANT WITH AS 1428
-  PRAM RAMP COMPLIANT WITH WITH AS 1428
-  SELECTED CONCRETE KERB SHOWN INDICATIVE ONLY. DESIGN OF KERBS TO CIVIL ENGINEERS DETAIL.
-  SELECTED FLUSH / MOUNTABLE CONCRETE KERB SHOWN INDICATIVE ONLY. DESIGN OF KERBS TO CIVIL ENGINEERS DETAIL.
-  EXISTING KERB
-  EXISTING POWER POLE
-  SELECTED BIN ENCLOSURES
-  SELECTED BIKE STANDS
-  SELECTED BENCH SEAT

-  PROPOSED PLANTING (ENDEMIC SPECIES)
-  EXISTING TREE TO BE RETAINED
-  SELECTED SPECIES FOR NATUREPLAY ZONE
-  SELECTED SPECIES FOR LOW PLANTING (ENDEMIC SPECIES)



ANY FORM OF REPRODUCTION OF THIS DRAWING IN FULL OR IN PART WITHOUT WRITTEN PERMISSION FROM H+H ARCHITECTS, CONSTITUTES AN INFRINGEMENT OF COPYRIGHT.  
CONTRACTOR TO CHECK AND VERIFY ALL DIMENSIONS, LEVELS & ANGLES ON SITE PRIOR TO COMMENCEMENT OF WORK. THIS IS A CAD DRAWING. DO NOT SCALE.



ALBANY  
9842 5558  
KALGOORLIE  
0433 319 653  
BUNBURY  
9778 9660

PROJECT  
TAMBELLUP RAILWAY PRECINCT  
CLIENT  
SHIRE OF BROOMEHILL & TAMBELLUP











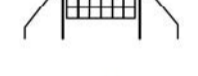
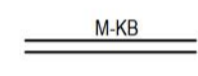
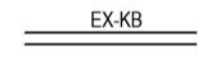









REV	DATE	DESCRIPTION	DRAWN	CHECKED	SM	H-H NO.	SCALE
A	19.09.2023	ISSUE FOR CLIENT COMMENT	JG	SM		0288-23	1:200 @ A1

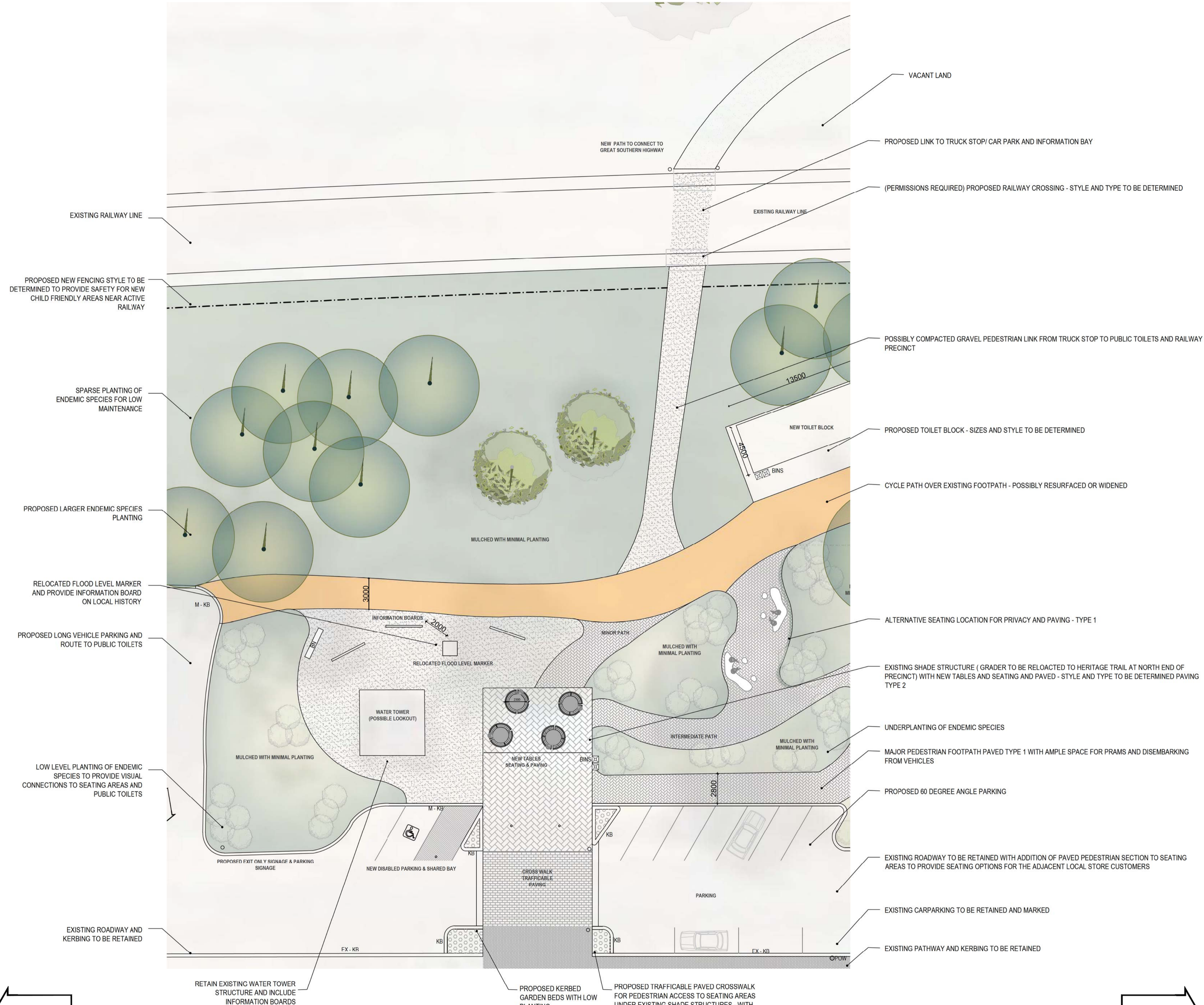
DWG NO. REV  
LONG VEHICLE PARKING ZONE A.15 A  
DATE 19.09.2023



# SHOP ZONE

## LEGEND

-  TRAFFICABLE PAVEMENT FOR PEDESTRIAN LINK
-  PAVING TYPE 1 - SELECTED SEGMENT PAVERS TO MATCH EXISTING
-  PAVING TYPE 2 - SELECTED SEGMENT PAVERS TO MATCH EXISTING
-  EXISTING STREETSCAPE PAVEMENT
-  TRAFFICABLE PAVING FOR PEDESTRIAN CROSSING
-  GRAVEL PATHWAY
-  SOFT STREETScape LANDSCAPING WITH 75mm DEPTH OF WOOD CHIP MULCH
-  NEW LAWN AREA WITH NEW ROLL ON LAWN. ALLOW TO REMOVE & REPLACE EXISTING TOP SOIL. INSTALL NEW FREE DRAINING TOP SOIL BELOW NEW LAWN AREAS.
-  NEW LANDSCAPED AREAS WITH ENDEMIC PLANTING. ALLOW TO REMOVE & REPLACE EXISTING TOP SOIL. INSTALL NEW FREE DRAINING TOP SOIL BELOW NEW LANDSCAPED AREAS.
-  TACTILE GROUND INDICATORS (TGS) COMPLIANT WITH AS 1428
-  PRAM RAMP COMPLIANT WITH WITH AS 1428
-  KB SELECTED CONCRETE KERBS SHOWN INDICATIVE ONLY. DESIGN OF KERBS TO CIVIL ENGINEERS DETAIL.
-  M.KB SELECTED FLUSH / MOUNTABLE CONCRETE KERB SHOWN INDICATIVE ONLY. DESIGN OF KERBS TO CIVIL ENGINEERS DETAIL.
-  EX.KB EXISTING KERB
-  POW EXISTING POWER POLE
-  BINS SELECTED BIN ENCLOSURES
-  BK SELECTED BIKE STANDS
-  BN SELECTED BENCH SEAT
-  PROPOSED PLANTING (ENDEMIC SPECIES)
-  EXISTING TREE TO BE RETAINED
-  SELECTED SPECIES FOR NATUREPLAY ZONE
-  SELECTED SPECIES FOR LOW PLANTING (ENDEMIC SPECIES)

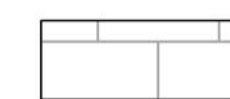








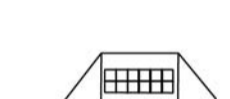
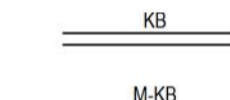
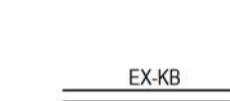

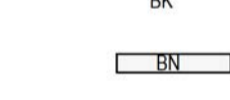










LONG VEHICLE PARKING ZONE ←

→ PLAY ZONE

# PLAY ZONE

## LEGEND

-  TRAFFICABLE PAVER FOR PEDESTRIAN LINK
-  PAVING TYPE 1 - SELECTED SEGMENT PAVERS TO MATCH EXISTING
-  PAVING TYPE 2 - SELECTED SEGMENT PAVERS TO MATCH EXISTING
-  EXISTING STREETScape PAVeR
-  TRAFFICABLE PAVING FOR PEDESTRIAN CROSSING
-  GRAVEL PATHWAY
-  SOFT STREETScape LANDSCAPING WITH 75mm DEPTH OF WOOD CHIP MULCH
-  NEW LAWN AREA WITH NEW ROLL ON LAWN. ALLOW TO REMOVE & REPLACE EXISTING TOP SOIL. INSTALL NEW FREE DRAINING TOP SOIL BELOW NEW LAWN AREAS.
-  NEW LANDSCAPED AREAS WITH ENDEMIC PLANTINGS. ALLOW TO REMOVE & REPLACE EXISTING TOP SOIL. INSTALL NEW FREE DRAINING TOP SOIL BELOW NEW LANDSCAPED AREAS.
-  TACTILE GROUND INDICATORS (TGSi) COMPLIANT WITH AS 1428
-  PRAM RAMP COMPLIANT WITH AS 1428
-  SELECTED CONCRETE KERB SHOWN INDICATIVE ONLY. DESIGN OF KERBS TO CIVIL ENGINEERS DETAIL.
-  SELECTED FLUSH / MOUNTABLE CONCRETE KERB SHOWN INDICATIVE ONLY. DESIGN OF KERBS TO CIVIL ENGINEERS DETAIL.
-  EXISTING KERB
-  EXISTING POWER POLE
-  SELECTED BIN ENCLOSURES
-  SELECTED BIKE STANDS
-  SELECTED BENCH SEAT
-  PROPOSED PLANTING (ENDEMIC SPECIES)
-  EXISTING TREE TO BE RETAINED
-  SELECTED SPECIES FOR NATUREPLAY ZONE
-  SELECTED SPECIES FOR LOW PLANTING (ENDEMIC SPECIES)















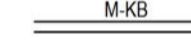









SHOP ZONE ←

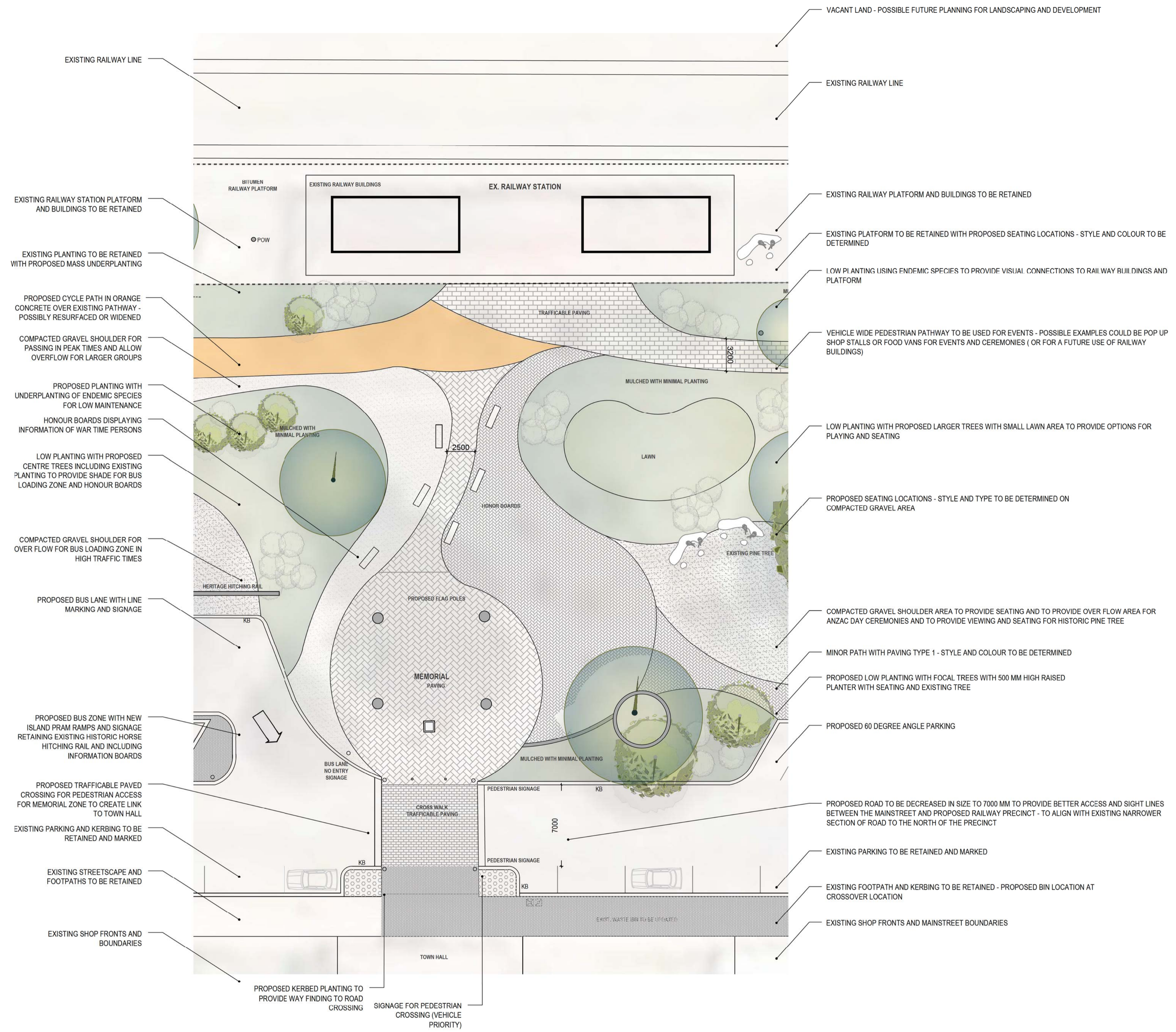
→ BUS DROP OFF ZONE



# WAR MEMORIAL ZONE

## LEGEND

-  TRAFFICABLE PAVER FOR PEDESTRIAN LINK
-  PAVING TYPE 1 - SELECTED SEGMENT PAVERS TO MATCH EXISTING
-  PAVING TYPE 2 - SELECTED SEGMENT PAVERS TO MATCH EXISTING
-  EXISTING STREETScape PAVER
-  TRAFFICABLE PAVING FOR PEDESTRIAN CROSSING
-  GRAVEL PATHWAY
-  SOFT STREETScape LANDSCAPING WITH 75mm DEPTH OF WOOD CHIP MULCH
-  NEW LAWN AREA WITH NEW ROLL ON LAWN. ALLOW TO REMOVE & REPLACE EXISTING TOP SOIL. INSTALL NEW FREE DRAINING TOP SOIL BELOW NEW LAWN AREAS.
-  NEW LANDSCAPED AREAS WITH ENDEMIC PLANTINGS. ALLOW TO REMOVE & REPLACE EXISTING TOP SOIL. INSTALL NEW FREE DRAINING TOP SOIL BELOW NEW LANDSCAPED AREAS.
-  TACTILE GROUND INDICATORS (TGI) COMPLIANT WITH AS 1428
-  PRAM RAMP COMPLIANT WITH AS 1428
-  SELECTED CONCRETE KERB SHOWN INDICATIVE ONLY. DESIGN OF KERBS TO CIVIL ENGINEERS DETAIL.
-  SELECTED FLUSH / MOUNTED CONCRETE KERB SHOWN INDICATIVE ONLY. DESIGN OF KERBS TO CIVIL ENGINEERS DETAIL.
-  EXISTING KERB
-  EXISTING POWER POLE
-  SELECTED BIN ENCLOSURES
-  SELECTED RISK STANDS
-  SELECTED BENCH SEAT
-  PROPOSED PLANTING (ENDEMIC SPECIES)
-  EXISTING TREE TO BE RETAINED
-  SELECTED SPECIES FOR NATUREPLAY ZONE
-  SELECTED SPECIES FOR LOW PLANTING (ENDEMIC SPECIES)

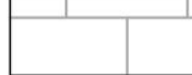









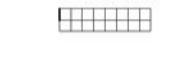
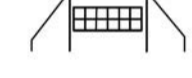

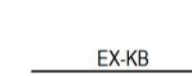










BUS DROP OFF ZONE ←

→ PINE TREE ZONE

# PINE TREE ZONE & OPEN SPACE ZONES

## LEGEND

-  TRAFFICABLE PAVER FOR PEDESTRIAN LINK
-  PAVING TYPE 1 - SELECTED SEGMENT PAVERS TO MATCH EXISTING
-  PAVING TYPE 2 - SELECTED SEGMENT PAVERS TO MATCH EXISTING
-  EXISTING STREETSCAPE PAVER
-  TRAFFICABLE PAVING FOR PEDESTRIAN CROSSING
-  GRAVEL PATHWAY
-  SOFT STREETSCAPE LANDSCAPING WITH 75mm DEPTH OF WOOD CHIP MULCH
-  NEW LAWN AREA WITH NEW ROLL ON LAWN. ALLOW TO REMOVE & REPLACE EXISTING TOP SOIL. INSTALL NEW FREE DRAINING TOP SOIL BELOW NEW LAWN AREAS.
-  NEW LANDSCAPED AREAS WITH ENDEMIC PLANTING. ALLOW TO REMOVE & REPLACE EXISTING TOP SOIL. INSTALL NEW FREE DRAINING TOP SOIL BELOW NEW LANDSCAPED AREAS.
-  TACTILE GROUND INDICATORS (TCSI COMPLIANT WITH AS 1428)
-  PRAM RAMP COMPLIANT WITH WITH AS 1428
-  SELECTED CONCRETE KERB SHOWN INDICATIVE ONLY. DESIGN OF KERBS TO CIVIL ENGINEERS DETAIL.
-  SELECTED FLUSH / MOUNTABLE CONCRETE KERB SHOWN INDICATIVE ONLY. DESIGN OF KERBS TO CIVIL ENGINEERS DETAIL.
-  EXISTING KERB
-  EXISTING POWER POLE
-  SELECTED BIN ENCLOSURES
-  SELECTED BIKE STANDS
-  SELECTED BENCH SEAT
-  PROPOSED PLANTING (ENDEMIC SPECIES)
-  EXISTING TREE TO BE RETAINED
-  SELECTED SPECIES FOR NATUREPLAY ZONE
-  SELECTED SPECIES FOR LOW PLANTING (ENDEMIC SPECIES)

























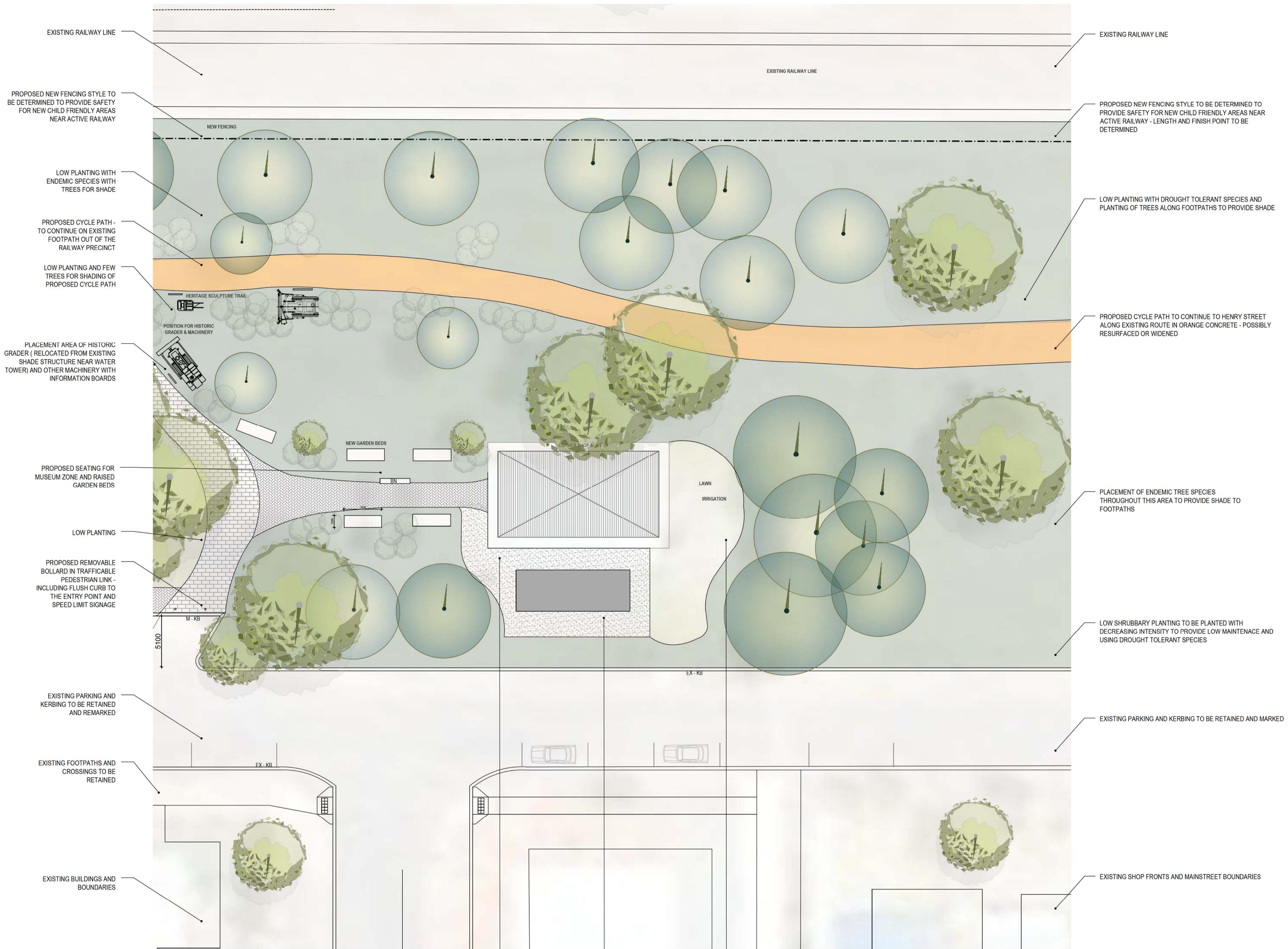
WAR MEMORIAL ZONE ←

→ MUSEUM ZONE

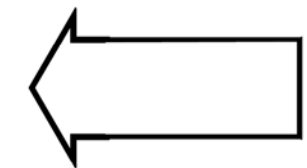
# MUSEUM ZONE

## LEGEND

-  TRAFFICABLE PAVER FOR PEDESTRIAN LINK
-  PAVING TYPE 1 - SELECTED SEGMENT PAVERS TO MATCH EXISTING
-  PAVING TYPE 2 - SELECTED SEGMENT PAVERS TO MATCH EXISTING
-  EXISTING STREETScape PAVER
-  TRAFFICABLE PAVING FOR PEDESTRIAN CROSSING
-  GRAVEL PATHWAY
-  SOFT STREETScape LANDSCAPING WITH 75mm DEPTH OF WOOD CHIP MULCH
-  NEW LAWN AREA WITH NEW ROLL ON LAWN. ALLOW TO REMOVE & REPLACE EXISTING TOP SOIL. INSTALL NEW FREE DRAINING TOP SOIL BELOW NEW LAWN AREAS.
-  NEW LANDSCAPED AREAS WITH ENDEMIC PLANTING. ALLOW TO REMOVE & REPLACE EXISTING TOP SOIL. INSTALL NEW FREE DRAINING TOP SOIL BELOW NEW LANDSCAPED AREAS.
-  TACTILE GROUND INDICATORS (TCSI) COMPLIANT WITH AS 1428
-  PRAM RAMP COMPLIANT WITH AS 1428
-  SELECTED CONCRETE KERB SHOWN INDICATIVE ONLY. DESIGN OF KERBS TO CIVIL ENGINEERS DETAIL.
-  SELECTED FLUSH / MOUNTABLE CONCRETE KERB SHOWN INDICATIVE ONLY. DESIGN OF KERBS TO CIVIL ENGINEERS DETAIL.
-  EXISTING KERB
-  EXISTING POWER POLE
-  SELECTED BIN ENCLOSURES
-  SELECTED BIKE STANDS
-  SELECTED BENCH SEAT
-  PROPOSED PLANTING (ENDEMIC SPECIES)
-  EXISTING TREE TO BE RETAINED
-  SELECTED SPECIES FOR NATUREPLAY ZONE
-  SELECTED SPECIES FOR LOW PLANTING (ENDEMIC SPECIES)



# OPEN SPACE ZONE



ANY FORM OF REPRODUCTION OF THIS DRAWING IN FULL OR IN PART WITHOUT WRITTEN PERMISSION FROM H+H ARCHITECTS, CONSTITUTES AN INFRINGEMENT OF COPYRIGHT.  
CONTRACTOR TO CHECK AND VERIFY ALL DIMENSIONS, LEVELS & ANGLES ON SITE PRIOR TO COMMENCEMENT OF WORK. THIS IS A CAD DRAWING. DO NOT SCALE.

**H+H architects**

ALBANY 9842 5558  
KALGOORLIE 0433 319 653  
BUNBURY 9778 9600















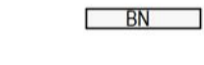







PROJECT  
TAMBELLUP RAILWAY PRECINCT  
CLIENT  
SHIRE OF BROOMEHILL & TAMBELLUP

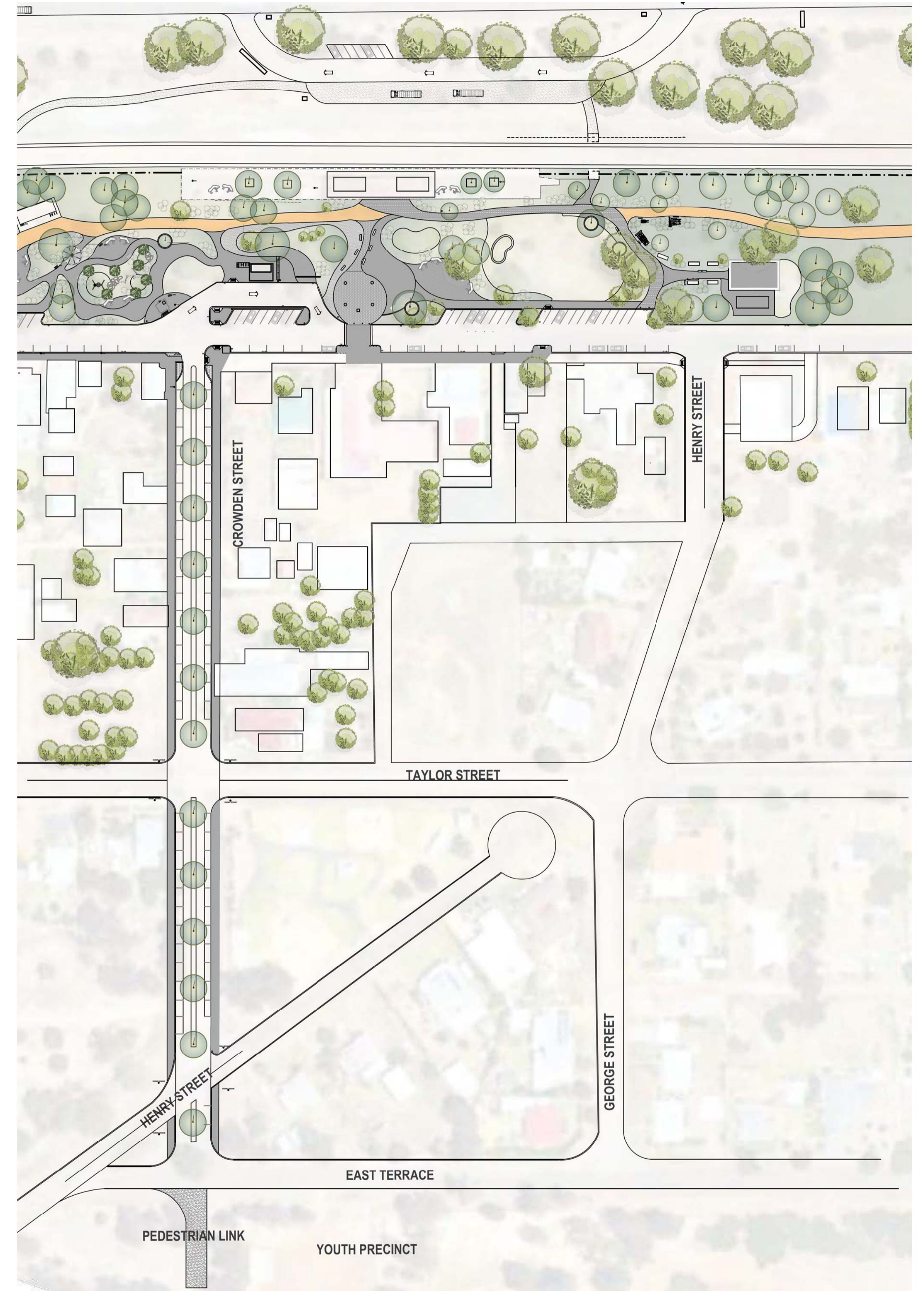
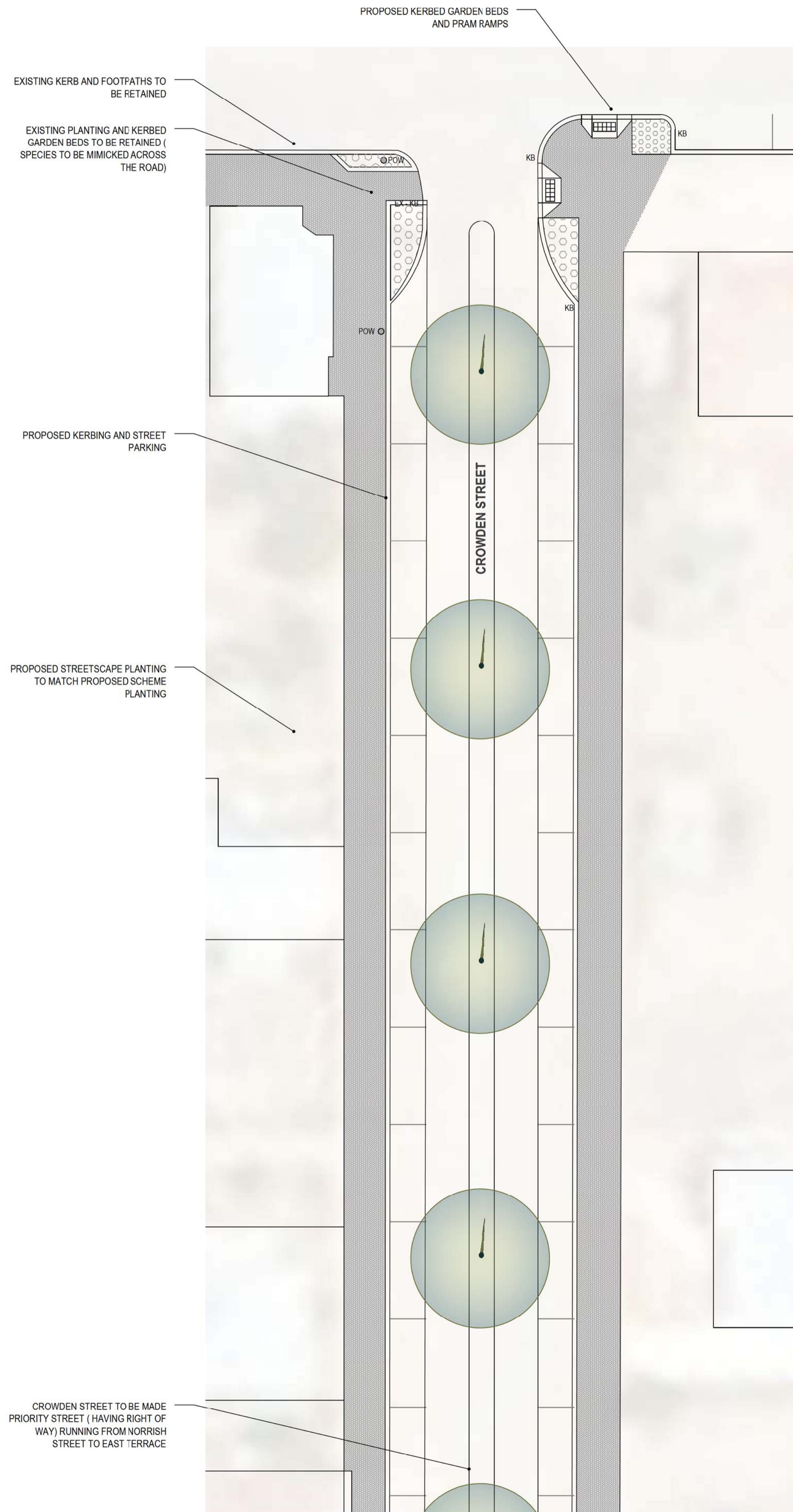
REV	DATE	DESCRIPTION	DRAWN	CHECKED	SM	H-H NO.	SCALE
A	19/09/2023	ISSUE FOR CLIENT COMMENT				0288-23	1:200 @ A1

DWG NO. **A.21**  
REV **A**  
DATE 19/09/2023

# CROWDEN STREET ZONE

## LEGEND

-  TRAFFICARI F PAVR FOR PEDESTRIAN LINK
-  PAVING TYPE 1 - SELECTED SEGMENT PAVERS TO MATCH EXISTING.
-  PAVING TYPE 2 - SELECTED SEGMENT PAVERS TO MATCH EXISTING.
-  EXISTING STREETSCAPE PAVR
-  TRAFFICABLE PAVING FOR PEDESTRIAN CROSSING
-  GRAVEL PATHWAY
-  SOFT STREETSCAPE LANDSCAPING WITH 75mm DEPTH OF WOOD CHIP MULCH
-  NEW LAWN AREA WITH NEW ROLL ON LAWN. ALLOW TO REMOVE & REPLACE EXISTING TOP SOIL. INSTALL NEW FREE DRAINING TOP SOIL BELOW NEW LAWN AREAS.
-  NEW LANDSCAPED AREAS WITH ENDEMIC PLANTING. ALLOW TO REMOVE & REPLACE EXISTING TOP SOIL. INSTALL NEW FREE DRAINING TOP SOIL BELOW NEW LANDSCAPED AREAS.
-  TACTILE GROUND INDICATORS (TGSi) COMPLIANT WITH AS 1428
-  PRAM RAMP COMPLIANT WITH AS 1428
-  SELECTED CONCRETE KERB SHOWN INDICATIVE ONLY. DESIGN OF KERBS TO CIVIL ENGINEERS DETAIL.
-  SELECTED FLUSH / MOUNTABLE CONCRETE KERB SHOWN INDICATIVE ONLY. DESIGN OF KERBS TO CIVIL ENGINEERS DETAIL.
-  EXISTING KERB
-  EXISTING POWER POLE
-  SELECTED BIN ENCLOSURES
-  SELECTED BIKE STANDS
-  SELECTED BENCH SEAT
-  PROPOSED PLANTING (ENDEMIC SPECIES)
-  EXISTING TREE TO BE RETAINED
-  SELECTED SPECIES FOR NATUREPLAY ZONE
-  SELECTED SPECIES FOR LCW PLANTING (ENDEMIC SPECIES)



LOCATION PLAN 1:1000

ANY FORM OF REPRODUCTION OF THIS DRAWING IN FULL OR IN PART WITHOUT WRITTEN PERMISSION FROM H+H ARCHITECTS, CONSTITUTES AN INFRINGEMENT OF COPYRIGHT.  
CONTRACTOR TO CHECK AND VERIFY ALL DIMENSIONS, LEVELS & ANGLES ON SITE PRIOR TO COMMENCEMENT OF WORK. THIS IS A CAD DRAWING. DO NOT SCALE.

**H+H architects**

ALBANY 9842 5558  
KALGOORLIE 0433 319 653  
BUNBURY 9778 9600


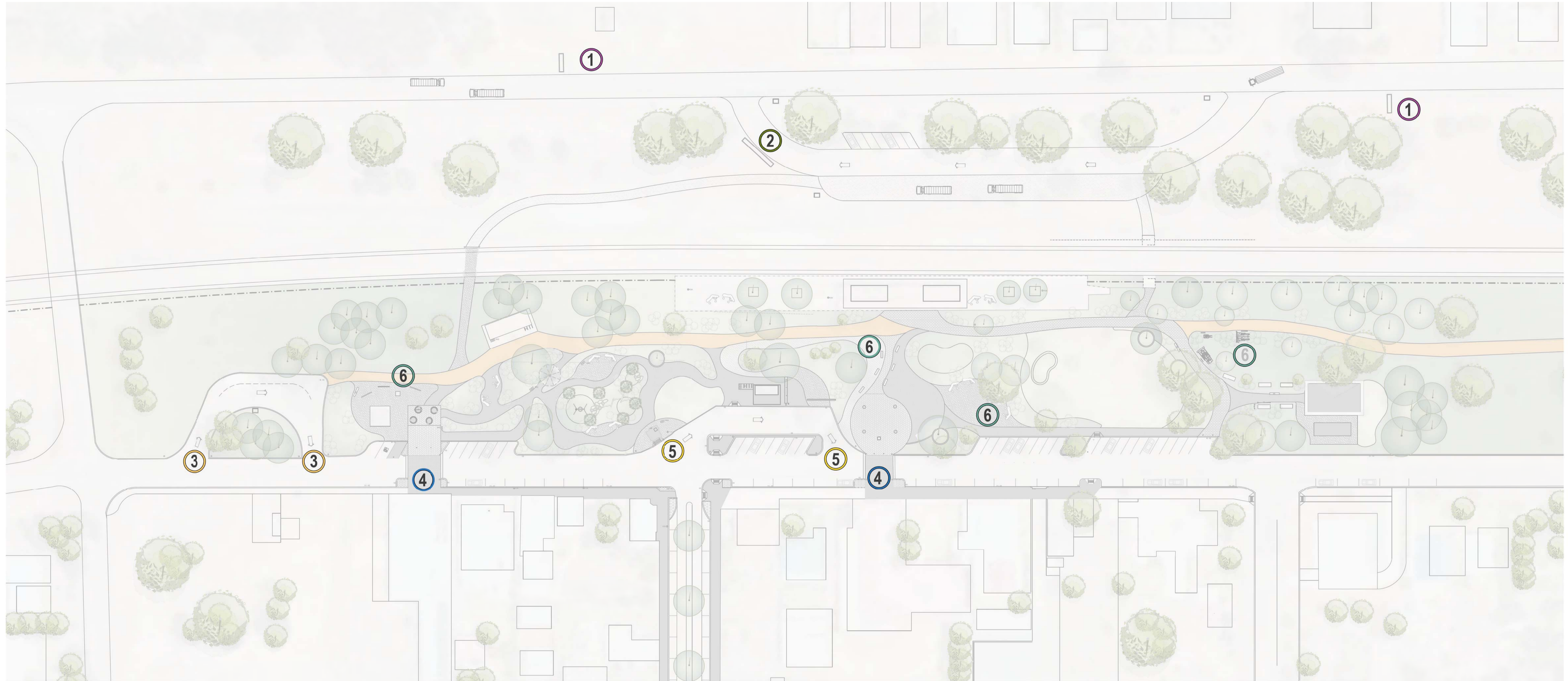
PROJECT  
TAMBELLUP RAILWAY PRECINCT

CLIENT  
SHIRE OF BROOMEHILL & TAMBELLUP

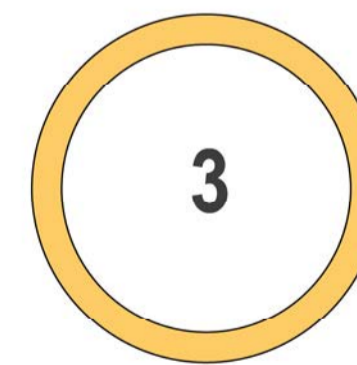
REV	DATE	DESCRIPTION	DRAWN	CHECKED	SM	H+H NO.	SCALE
A	19/09/2023	ISSUE FOR CLIENT COMMENT				0288-23	1:200 @ A1

DWG NO. REV. A.22 A  
DATE: 19/09/2023

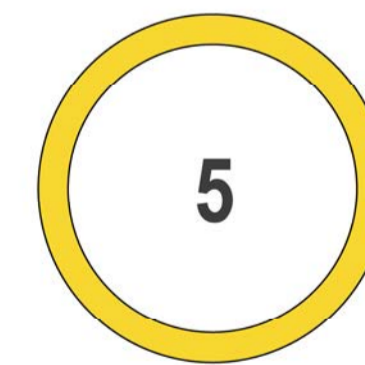
DRAWING  
CROWDEN STREET ZONE



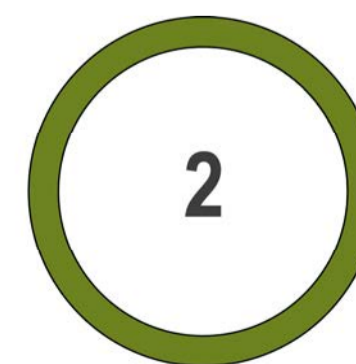
**1** SIGNAGE AND WAYFINDING DEVICES TO DIRECT TOURISTS AND TRUCK DRIVERS TOWARDS INFORMATION BAY AND TRUCK STOP - POSSIBLE LOCATION FOR LED INFORMATION SIGN



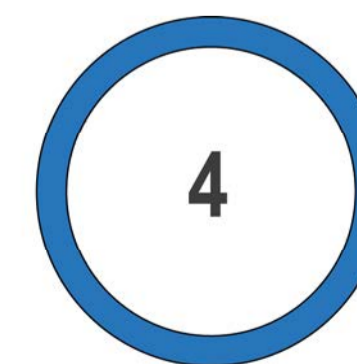
**3** SIGNAGE AND ONE WAY ARROWS FOR LONG VEHICLE PARKING INCLUDING SIGNAGE FOR DUMP POINT



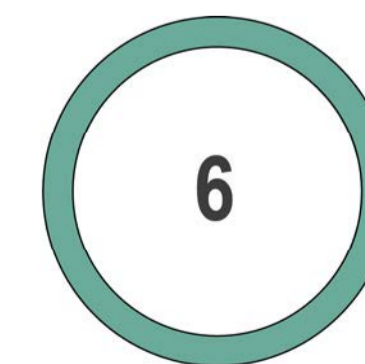
**5** ONE WAY BUS ONLY ENTRY - AND - EXIT SIGNAGE AND BUS STOP POST



**2** RELOCATED INFORMATION BAY AND SIGNAGE DIRECTING TOWARDS PUBLIC AMENITIES AND NORRISH STREET RAILWAY PRECINCT



**4** VEHICLE PRIORITY SIGNAGE FOR PEDESTRIAN CROSSING INCLUDING GIVE WAY SIGNAGE



**6** HONOUR BOARDS / INFORMATION BOARDS AND STORY TELLING BOARDS