

SHIRE OF TAMBELLUP



Western Australia

Municipal Inventory

Prepared by

Helen Burgess

Historian and Research Consultant

Douglas R G Sellick

Churchill Fellow and Heritage Consultant

Philip Bennett

Architect

January 1998

TABLE OF CONTENTS

Contents	Page Number
Executive Summary	ii
Introduction	iii
Thematic Matrix	iv
Maps (townsite and region)	v - vi
Historic Framework	1 - 40
Bibliography	41
List of Sites	42 - 51
Management Categories	52 - 53
Place Record Forms	54 - 273

EXECUTIVE SUMMARY

The Shire of Tambellup Municipal Inventory was prepared by Helen Burgess, Historian and Research Consultant, Douglas R G Sellick, Churchill Fellow and Heritage Consultant, and Philip Bennet, Architect, to satisfy the requirements of the Heritage of Western Australia Act (1990) (The Act). The Act requires that all Local Authorities in Western Australia compile an inventory of local places which are significant or may become significant. The Act also requires that the Municipal Inventory be updated every 12 months and reviewed every four years.

The Municipal Inventory was compiled with proper community consultation. The Corner Shop Museum Committee and the Shire of Tambellup were also involved in the development of the inventory.

The Municipal Inventory comprises of a Thematic Matrix and an Historic Framework of the Shire of Tambellup, as well as a list of sites identified and nominated by the Shire of Tambellup, the local community and the Corner Shop Museum Committee. A total of 58 sites have been assessed by the consultants, and the level of significance for each of these sites has been determined and recommendations have been made for conservation strategies where appropriate. However, there are additional sites included with this inventory, although they have not, as yet, been assessed. These sites have been identified by the community, the shire and the committee as having varying degrees of cultural heritage significance and will be assessed and considered during the required update and review of this first inventory document.

The Municipal Inventory may, in future, include sites which have been entered on the State Register of Heritage Places (Heritage Council of Western Australia) and/or classified by the National Trust. In addition, those sites included in the inventory which are considered by the consultants to be of state or national significance have been identified and noted. Sites of national significance can be nominated by the shire for entry into the Register of the National Estate under the Australian Heritage Commission Act. Sites of state significance can be referred to the Heritage Council of Western Australia by the shire or members of the community for inclusion on the State Register of Heritage Places.

It is important for any sites nominated on the national or state register be included in the Shire of Tambellup's Municipal Inventory to guarantee their protection under the Town Planning and Development Act 1928.

Helen Burgess
Historian and Research Consultant

Douglas R G Sellick
Churchill Fellow & Heritage Consultant

Philip Bennett
Architect

January 1998

INTRODUCTION

The Shire of Tambellup is located in the Great Southern Region, 328 kms south of Perth, and covers an area of 1,437 sq kms.

The Shire of Tambellup's Thematic Matrix and Historic Framework is a thematic and chronological overview of developments within the shire from the time of white settlement to the present day [1997]. However, some reference is made to early discovery and exploration of Western Australia, but only as a precursor to settlement in the Shire of Tambellup. An overview of developments after the time of this study will be addressed in the required updating and review of the inventory document.

Aboriginal history is not covered in this document except as a brief introduction to the region prior to white settlement and the interaction between the two races when and as settlement occurred.

The Thematic Matrix offers a summary of the history of the shire using thematic categories. The Historic Framework follows a chronological format divided into the six main themes of:

1. *Population*
2. *Transport and Communication*
3. *Occupations*
4. *Social and Civic Activities*
5. *Outside Influences*
6. *People*

The compilation of this historic framework endeavours to highlight the most significant events, people and places which make up the history and development of the shire.

The Thematic Matrix and Historic Framework are intended to form the basis of a Municipal Inventory of historically significant places within the Shire of Tambellup. It is a guide for the establishment of a comprehensive list of significant buildings, features and other sites which reflect the history of the shire and its people. The community may wish to protect or mark these sites for the pleasure and education of current and future residents and visitors.



A22607
292
Trucking Salesyards
and Holding Padocks

A19757
Greater Sport Ground
& Community Centre

- | | |
|------------------------------------------|------------------------------------------|
| 1. Tambellup Hotel circa 1911 | 15. Private Residence circa 1920 |
| 2. Henderts Garage, Residence circa 1930 | 16. Private Residence circa 1920 |
| 3. Council Residence circa 1920 | 17. Private Residence |
| 4. Private Residence circa 1920 | 18. Former Methodist Church circa 1905 |
| 5. St Mary's Anglican Church circa 1902 | 19. Original Tambellup School circa 1908 |
| 6. Private Residence circa 1902 | 20. Private Residence circa 1920 |
| 7. Station Master's Residence circa 1913 | 21. Private Residence circa 1915 |
| 8. Railway Station circa 1911 | 22. Private Residence circa 1920 |
| 9. Tambellup Shire Hall circa 1920 | 23. Private Residence circa 1920 |
| 10. Tambellup Post Office circa 1930 | 24. Former R.C. Presbtery circa 1905 |
| 11. Tambellup Museum circa 1902 | 25. St. Michael's R.C. Church circa 1905 |
| 12. Former Saddlery circa 1902 | 26. Private Residence circa 1920 |
| 13. Snowy Wilson's circa 1908 | 27. Private Residence circa 1920 |
| 14. Private Residence circa 1908 | |



TAMBELLUP W.A. HISTORIC SITES & BUILDINGS

1. TAMBELLUP HOTEL circa 1911
2. HERBERTS GARAGE & RESIDENCE c. 1930
3. COUNCIL RESIDENCE circa 1920
4. PRIVATE RESIDENCE circa 1920
5. ST. MARY'S ANGLICAN CHURCH circa 1902
6. PRIVATE RESIDENCE circa 1902
7. STATIONMASTER'S RESIDENCE circa 1913
8. RAILWAY STATION circa 1911
9. TAMBELLUP SHIRE HALL c. 1920
10. TAMBELLUP POST OFFICE c. 1930
11. TAMBELLUP MUSEUM c. 1902
12. FORMER SADDLEBY c. 1902
13. SNOWY WILSON'S c. 1908
14. PRIVATE RESIDENCE c. 1908
15. PRIVATE RESIDENCE c. 1920
16. PRIVATE RESIDENCE c. ?
17. PRIVATE RESIDENCE c. ?
18. FORMER METHODIST CHURCH c. 1905
19. ORIGINAL TAMBELLUP SCHOOL c. 1908
20. PRIVATE RESIDENCE c. 1920
21. PRIVATE RESIDENCE c. 1915
22. PRIVATE RESIDENCE c. 1910-15
23. PRIVATE RESIDENCE c. 1920
24. FORMER R.C. PRESBYTERY c. 1905
25. ST. MICHAEL'S R.C. CHURCH c. 1905
26. PRIVATE RESIDENCE c. 1912
27. PRIVATE RESIDENCE c. 1912

Joins 2

Foot 2.01

290

419751

the Greater South Cove
Community Center

400 07



TAMBELLUP

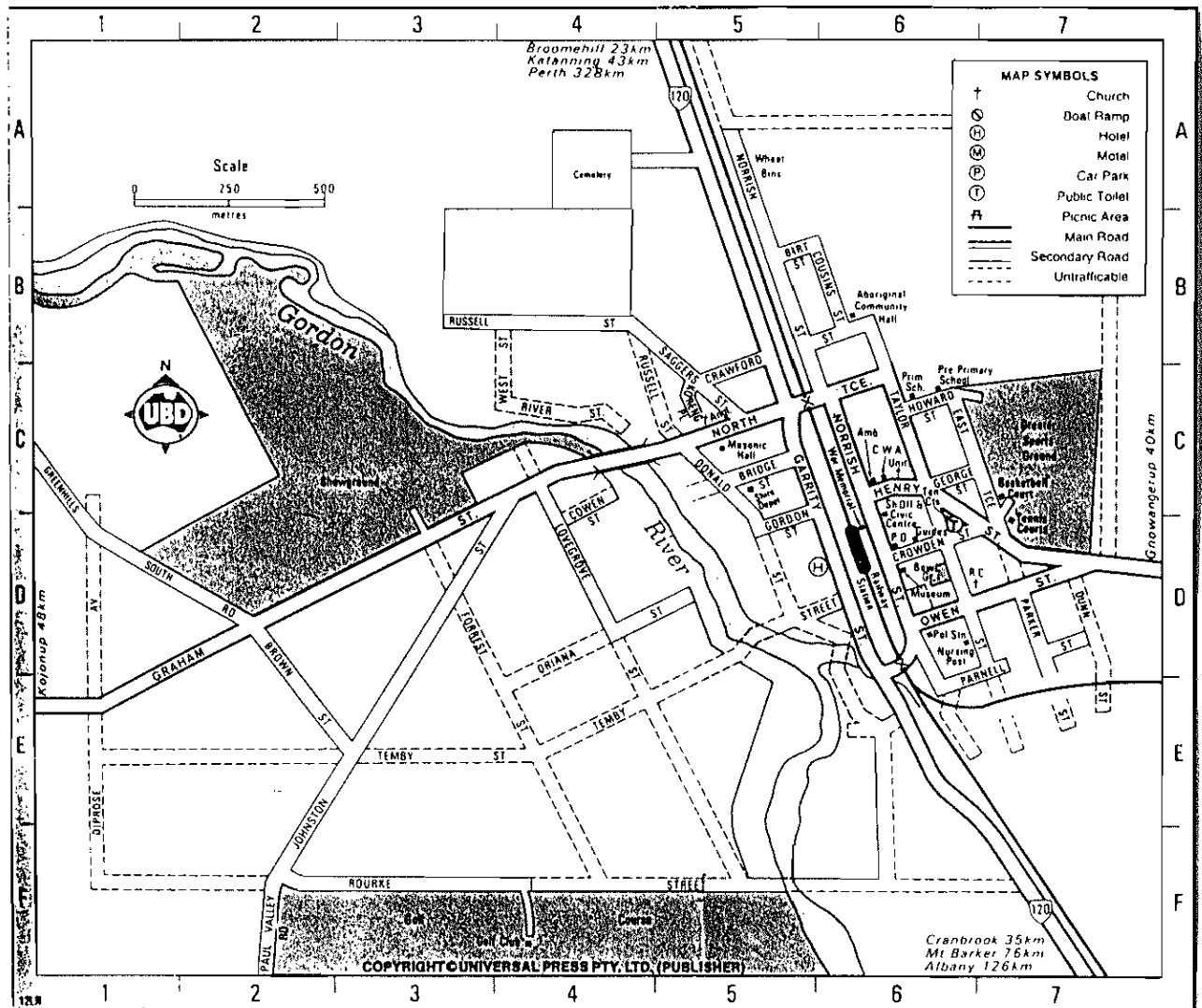
VALUER GENERAL'S OFFICE	VALUER
UNIMPROVED VALUES	
EFFECTIVE FROM	

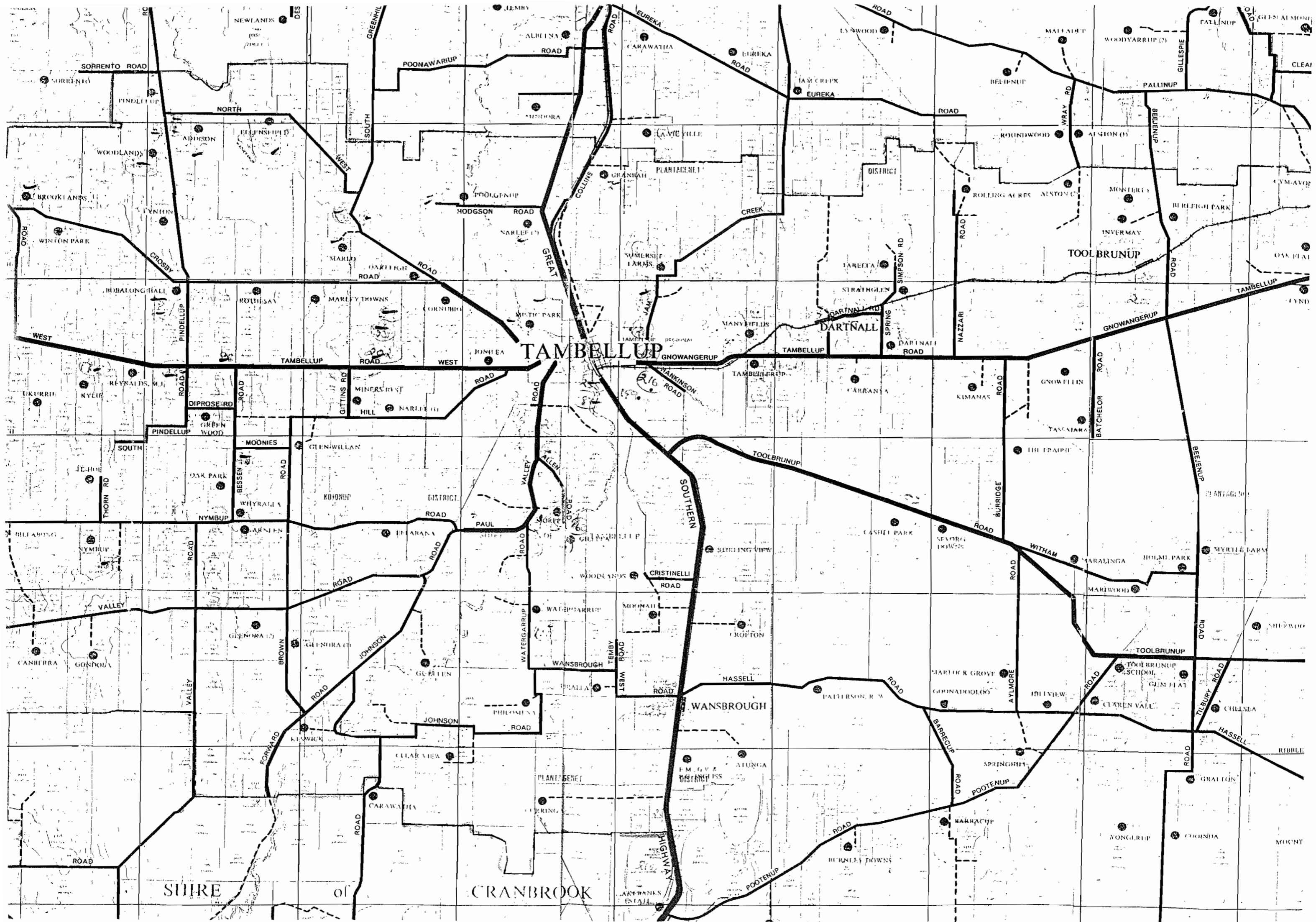
THEMATIC MATRIX

1791-1994

SHIRE OF TAMBELLUP

MAJOR THEMES	1791 - 1890	1891 - 1919	1920 - 1938	1939 - 1953	1954 - 1994
1. POPULATION: Settlement and Mobility	British & French visit & chart south coast. A settlement made at King George Sound Swan River colony established. John S. Roe surveys district. John Hassel, George Norrish settle.	Homestead Act gives impetus to settle. District surveyed by W.H. Angrove. Land opened for selection. 30 families farm in district. Tambellup noted for its progress. Township of Tamb gazetted 30 Aug 1899.	Roads Board District reduced on formation of Cranbrook.	Land made available for returned Servicemen.	Tambellup Water Supply opened.
2. TRANSPORT & COMMUNICATION: How people and goods moved. How people communicated and exchanged information.	Horse & carts. John Bannister completes first land journey to Albany from Swan River. Tracks made by Sandilewood Cutters become roads. Great Southern Railway built.	Horse carts, motorcars & trucks. Govt takes over railway. WAGR makes needed improvements. Railway opened to Gnowangerup & Ongerup. "Tambellup Times" published. Local roads in deplorable state.	Telephone connections made. New WAGR Railway Station. Post Office built. Roads Board acquires first motor tractor and grader.	Bulk Handling facilities built. New bridge opened. House to house mail delivery begins.	New bridge over Jam Creek. "Tambellup Topics" published. WAGR passenger train service replaced by road bus.
3. OCCUPATIONS: What people did for sustenance or to add quality to life, paid and unpaid labour.	Chinese Sandilewood Cutters seen working the district. Josiah Norrish settles near Tambellup Spring.	Commercial shops and trades established. Hotel established. Farmers Co-op formed. More and more settlers arrive to farm.	Woollen Mill established in Albany. Motor Garage built. More shops and trades established in district. Young Farmers Club established. Farming flourishes.	Farmers Union formed. Bulk Handling facilities improved.	Farm machinery & Trades Industries flourish. Water Supply needs highlighted by dam building & water scheme completed. Wool industry highlighted at Show. Only 10 retail businesses operating Wool Foundation established.
4. SOCIAL & CLUB ACTIVITIES What people did together as a community, the issues that divided them, the structures they created to serve civic needs.	Police visit district and patrol railway works and sidings.	Progress Association formed. Police Station established. Churches built & services begin. School built. Concerts & Dances organised. Tambellup Roads Board formed. Sports played. Medical Doctor appointed	Sporting Clubs established. Cinema Shows at Hall. Rest Rooms opened. Hospital opened. Police Horse Patrol superseded by motor car.	Red Cross reformed. VDC & other war effort organisations formed for duration of war throughout district. New sportsground & Library established. Schools built.	New Sports facilities completed. School & Churches are built. New Shire Offices built and opened. Town Beautification Project. Community rallies to combat floods. Tambellup Heritage Survey begins.
5. OUTSIDE INFLUENCES Events, Decisions or changes which affected the Community, but were beyond its control	Severe drought in 1835, 1858 and 1877. Rust damages wheat crops.	Gold rush to Coolgardie & Kalgoorlie. Dingoes and rabbits a menace. Great war in Europe. Severe drought.	Floods in 1923. Dingoes & rabbit problem widespread. Water shortage. Depression & unemployed in District.	World War II 1939-45 Severe drought 1940. Rationing introduced. Wool prices drop after boom.	Floods 1955 & 1962. Sail encroachment noted. Drought - 1969 & 1987. Water Supply opened 1965. Wool prices low.
6. PEOPLE Men & Women from all walks of life who left their mark on the history of the community.	JOHN S ROE (Explorer 1852 & 1848. JOHN HASSELL (Settler 1842). PHILLIP CHAUNCEY (Surveyor 1851). UNKNOWN SANDLEWOOD CUTTERS 1860. WILLIAM JEFFERIES (Shepherd 1857). JOSIAH NORRISH (Settler 1873). CHARLES EADES (Settler, 1875). WILLIAM CARROLL. WILLIAM RUSE (Dam Builders 1876). HUGH CLEMIE (Settler 1890)	WH ANGROVE (Surveyor 1897). REVD RICHARD DUNSTAN (Methodist 1900). BESSSEN FAMILY (Settlers 1901 & 1903). OWEN SAGGERS (Land Agent 1902). MESSRS CULLEN, SINGH, MACARTHUR, PHILLIPS, JEHRRO (Shopkeepers). MESSRS CRAWFORD & CROSBY (Settlers). THE REV DAVID SHAW (Baptist 1904) ANGLICAN PRIESTS OF THE BUSH. BROTHERHOOD OF ST BONIFACE. CATON, KNIGHT, ELSEY, WHITE & FREWER. MPS. JAMES MITCHELL (1908). JOHN FORREST (1910) VISIT. FRED LOVEGROVE MD (1911). NURSE TURNER 1912.			RC Sisters of the Motor Mission - 1959 Minnie Sagers MBE - 1965
		LORD JELLCOTE (Imperial Visitor 1919)			





**Shire of Tambellup
Municipal Inventory**

HISTORIC FRAMEWORK

Shire of Tambellup
TAMBELLUP HERITAGE SURVEY
1791 - 1890

1. DEMOGRAPHIC SETTLEMENT AND MOBILITY

Why people settled; Why they moved away; The things they left behind.

Subtheme

Exploration and Surveying, Land selection and allocation, Settlements, Government Policy, Land/Resource Exploitation and depletion, Depression and boom times.

1791: Captain George Vancouver RN charts and names King George III Sound and The Princess Royal Harbour.

1801: Lt. Matthew Flinders RN charts south coast and circumnavigates continent.

1803: Nicholas Baudin of French expedition explores south coast.

1817: Philip P King RN, completes survey of south coast.

1824: Name "Australia" officially adopted.

1826: Major Edmund Lockyer arrives from Sydney to select a site for settlement, the British Government fearing French occupation.

1827: Captain James Stirling RN explores Swan River.

1829: Perth named capital of Western Australia colony. British Government passes first WA Constitution Act for Government of Settlements in WA.

First colonists land.

1830: John Septimus Roe begins exploratory expeditions.

1831: King George III Sound Settlement, taken over by the Swan River colony, named Albany.

1835: John S Roe discovers and names Gordon River.

1840: Kojonup established

1842: John Hassell from Albany explores district.

1848: Roe explores district.

1849: Transportation of convicts to WA begins.

1850: Williams established.

Kangaroo hunters and sandalwood cutters in district.

1851: Philip Chaungey surveys district.

1852: John Hassell buys first land in district at Toolbrunup.

1857: William Jefferies, a shepherd recorded as working in the district.

*1870: John Hassell leases more land in the district.
Over 25,000ha recorded as being leased.*

1871: Alexnader Forrest explores large areas of WA.

*1873: George and Josiah Norrish settle near Tambellarup Springs on land cleared
by William Graham who had built a hut there in 1861.*

1875: Norrish Family builds homestead, stable, yards and well.

Charles Eades acquires land at Toolbrunup - builds dam.

1876: William Carrol and William Ruse build dam.

1880: Norrish Family holdings increased to 12,000ha and 3,000 sheep.

1882: CD Price and A Forrest survey along and around the proposed railway.

1889: WA Government establishes "Agriculture Area" to encourage farming.

Railway Siding marked on maps as "Tambellup".

*1890: Hugh Climie leases land and builds fence on Gordon River.
Fence later dismantled and used by other settlers.*

2. TRANSPORT AND COMMUNICATIONS

How People and Goods Moved; How People Communicated and Exchanged Information and News.

Subtheme

Railways; Roads; Mail Service; Types of Vehicles; Telephone

1831: John Bannister completed first land journey to Albany from Perth.

1833: First newspaper issued in Perth.

1848: Albany to Perth Road surveyed.

1850: First properly constructed road made in WA.

1860: Tracks made by Sandalwood Cutters and Kangaroo Hunters become roads.

1877: Adelaide - Perth Telegraph line opens, Perth linked to London.

1884: Contract signed for building of the Great Southern Railway.

1885: "Western Mail" published.

1886: WA Land Company commences construction Albany - Beverley Railway.

1887: Perth Telephone Exchange opens.

1889: First train passes through district and transports local goods to Albany.

Railway siding marked on maps as Tambellelup.

Albany - Beverley Railway line opened by the Governor Sir Frederick Broome.

3. OCCUPATIONS

What people did for sustenance; or to add quality to life; paid and unpaid jobs in towns and on farms.

Subtheme

Farming; wheat and sheep; farm buildings in which they worked; rural industries; local food crops; shops and service industries;

1860 - Chinese Sandalwood Cutters seen working in the district.

1880

1873: Josiah Norrish settled near Tambellarup Spring. Builds homestead, stable, yards and well on land cleared by William Graham who had built a hut there in 1861.

1880: Norrish family holding increased to 12,000ha and 3,000 sheep.

1886 - Railway Navvies and fitters employed building railway.

1888

4. SOCIAL ACTIVITIES

What people did together as a community, the issues that divided or brought them together; the buildings/places they create to serve Civic/Community needs.

Subtheme

Government State and Road Boards/Shires; Education and Schools; Law and Order; Medical Services; Sport and Recreation; Entertainment - Parties and Dances; Churches and visiting Clergy; Cultural organisations and intellectual activities; Domestic activities.

1835: Cricket first played in WA.

1839: First Theatre performance in Perth.

1841: Registration of Births, Deaths and Marriages introduced.

1861: Supreme Court established.

1870: Representative Government granted to WA.

1885: First game of Australian Rules Football played in WA.

1889: The arrival and departure of Railway trains became an important event.

1890: Police visit Tambellup district and begin regular patrols to railway works.

5. OUTSIDE INFLUENCES

Events, Decisions or changes which affected the Community; but were beyond its control.

Subtheme

World Wars and Other Wars; Natural Disasters; Rabbits and Dingo's; Bushfires, Droughts; The Depression and Boom Times.

1838: Drought conditions in WA.

1858: Drought conditions in WA.

1868: Outbreak of Rust damages wheat crops in WA.

1877: Severe drought damages pastoral progress.

1880: Dry plates for photographs first available in Australia.

1886: WA Government restricts Chinese immigration.

6. PEOPLE

Men and women from all walks of life who left their mark on Tambellup Shire.

Subtheme

Aboriginal people before and after eighteen; Early settlers; Local heroes and battlers; Famous and the not so famous.

c.1850: Unknown kangaroo hunters and sandalwood cutters.

1851: Phillip Chaunesy - Surveyor.

1852: John Hassell - Landholder

1873: Jossiah and George Norrish - Settlers.

1875: Charles Eades - Settler.

1876: William Carol and William Ruse - Dam Builders.

1890: Hugh Climie - Settler.

Shire of Tambellup
TAMBELLUP HERITAGE SURVEY
1891 - 1919

1. DEMOGRAPHIC SETTLEMENT & MOBILITY

Why people settled; Why they moved away; The things they left behind.

Subtheme

Exploration and Surveying; Land Selection and Allocation; Settlements; Government Policy; Land / Resource Exploitation and depletion; Depression and boom times.

*1893: Homestead Act gives impetus for closer settlement.
Norrish family operating 8,000ha.*

1894: Government establishes first Agricultural Bank to provide rural credit on long term loans.

*1897: Survey of District by WH Angrove.
District land opened for selection.*

1898: Settlers, Mr and Mrs William Hams and twelve children establish at Toolbrunup. They bring with them strippers, stump - jump ploughs, working horses, fowls, hand winnowers, furrow ploughs, bees, Angora Rabbits, a pet cat called "Bobby", corrugated iron, tents.

Katanning established.

1899: Government and Gazette No. 40 Friday, 8 September announces formation of a townsite on the Great Southern Railway to be known officially as "Tambellup".

Consolidated Land Act becomes law, making it advantageous for settlers to acquire land in the district.

1902: Owen Sagers appointed Land Agent for district.

Thirty families recorded as farming throughout district. Some homes made of tin and railway sleepers.

1903: *Tambellup Progress Association formed. Aims at establishing separate Roads Board District. Meeting held in Railways Goods Shed.*

Many selectors wait for ten weeks for confirmation of Land Applications.

Surveyors overwhelmed by work.

More settlers take up land - notably Frederick Carl Bessen and William Crosby.

James Mooney takes up land west of Tambellup.

James Crawford appointed a Surveyor for Tambellup and takes up land at Warrenup.

1904: *Record number of settlers arrive from Goldfields and South Australia.*

Tambellup noted for its progress and prosperity.

Mr BC Crosby takes up land bringing with him from South Australia nine horses and much farming implements.

Sale of town lots reported.

Attention made by Government Lands Office to good acres of land still available in the District.

1906: *Land settlements slow down.*

John Hassell had now sold off all his land in the district.

1907: *Government introduces first land tax in Western Australia.*

1908: *All the best land in the district taken up.*

A number of farms abandoned.

Minister for Land, James Mitchell visits the district and notes potential for good agriculture and good fencing.

1909: *Land examined between Tambellup and Gnowangerup for farming, roads and possible railway.*

1910: *Sir John Forrest, the Premier visits the district.*

Tambellup becoming a mixed farming district.

1913: *Nicholas Anderson takes up land south east of town.*

Joe Green takes up 1,000 acres for wheat growing.

1914: *Severe drought. Many leave land and join up for War Service.*

2. TRANSPORT AND COMMUNICATIONS

How People and Goods Moved; How People Communicated and Exchanged Information and News.

Subtheme

Railways; Roads; Mail Service; Types of Vehicles; Radio and TV; Telephone.

1891: *Standard colonial postage stamp design accepted by all Colonies.*

1896: *Government takes over Albany / Perth railway.*

Many settlers arriving from the Eastern States by passenger train from Albany.

1899: *Land resumed for road to Dartnall.*

1900: *Railway Goods Shed built at the WAGR siding.*

1901: *"Great Southern Herald" begins publication in the region.*

1902: *Road work begins between Tambellup and Toolbrunup.*

1903: *Farmers complain of shocking road conditions over which they must transport goods to and from farms.*

"Allowance" Post Office established.

1904: *Parliament passes Motor Car Act, requiring owners to carry number plates.*

Petition to Perth made for improvements to WAGR yard platform, weighbridge crane required for the increase in passenger and freight. Record number of settlers arrive from the Goldfields and South Australia.

1905: *Building the bridge over Gordon River making good progress.*

Roads in deplorable state, dangerous for night travel.

Improvements made to the Railway Station, a grain shed erected, extra line installed, platform and station offices erected.

First load of mallet bark carted by horse and dray to Tambellup.

----- beyond the town.

A Coffee Palace opened for Railway passengers.

1906: *WAGR appoint Stationmaster.*

1910: *Railway and Road route surveyed from Tambellup to Gnowangerup / Ongerup.*

1912: *"Tambellup Times" published.*

Tambellup / Ongerup WAGR contracted to Vincent Bros.

1913: *WAGR to Gnowangerup opened.*

Tambellup becomes an important railway junction.

Post Office opened.

1916: *More people from the district, it is recorded, travel to the Perth Royal Show than ever before.*

1917: *There are only three motor vehicles in the district.*

Trans Australia Railway opened.

Roads reported to be in very bad condition, cars and carts frequently bogged. Stumps litter roads making progress for vehicles most difficult and dangerous. Many accidents.

New elevator installed at the WAGR siding to convey bagged wheat to rail tunnels.

3. OCCUPATIONS

What people did for sustenance; or to add quality to life; paid and unpaid jobs in towns and on farms.

Subtheme

Farming; wheat and sheep; farm buildings in which they worked; rural industries; local food crops; shops and service industries.

1893: Norrish family working over 8,000ha.

1900: Heinrich Bessen starts first Blacksmith Shop.

Gilbert Trathan opens districts first Saddlery.

Railway Goods Shed built at Siding.

Government legalised Trade Unions.

1902: Henry Cowan opens small corrugated iron General Store on site of Co-op.

Thirty families recorded as working land throughout the district.

Navies employed to build road from Tambellup to Toolbrunup.

1903: Sundah Singh opens store on Garrity Street. Tin walls and roof.

1904: William MacArthur opens a store.

First Hotel built of tin - opened 10 March.

First load of mallet bark carted to Tambellup.

New settlers from South Australia arrives with nine horses and farming implements.

Agricultural, Pastoral and Progress Association formed.

Mr Bessen recorded as being the Wheel Wright and Blacksmith. Over the railway line Mr Trathan has a Saddlery Agency for F & C Piesse, Katanning and he also ran the Post Office.

1905: Paddy Henry opens first Bakery.

Nathaniel Phillips buys the Cowan's shop and builds a store room onto it.

1906: Mallet Bark Mill reported to be working.

1907: Sheep sales reported to be increasing, farmers increasingly interested in sheep, a consignment of Border Leicester rams arrive. First sales by Messrs Arnold Piesse held. Yards to be erected.

1908: Builder, Arthur Backhouse starts business in and around district is responsible for many homes and buildings.

1910: Tambellup becoming a mixed farming district.

Brick kiln established by Samuel Taylor and Owen Saggars. Bricks used for local buildings.

Westralian Bank Agency opens.

1911: W Woodares opens Tambellup Book Store and Hairdressing Saloon between Railway Station and Post Office; massage a speciality!!

First tractor acquired by farmer J Hawke.

Police Station established.

1913: Farmers and Settlers Association formed at Moonies Hill.

Stud and working horses imported into district.

1914: Delaware potatoes grown successfully on the Balston and Cowan Farm - 2.5 - 3 tons per acre reported.

Severe drought. Many leave the land and join up for War Service.

1916: Mr Nathaniel Phillips store being built by Backhouse almost finished.

1917: New elevator installed at WAGR Siding to convey bagged wheat to rail trucks.

Royal Commission meeting in Tambellup regarding local labour and marketing problems.

1918: Nathaniel Phillips sold his store to Tambellup Farmers Co-op.

Grain Storage Shed being built WAGR yards.

4. SOCIAL ACTIVITIES

What people did together as a Community, the issues that divided or brought them together; The buildings / places they create to serve Civic / Community needs.

Subtheme

Government State and Road Boards / Shires; Education and Schools; Law and Order; Medical Services; Sport and Recreation; Entertainment - Parties and Dances; Churches and visiting Clergy; Cultural organisations and intellectual activities; Domestic Activities.

1895: Government abolishes state aid to churches.

Primary education becomes secular.

First Golf Club formed in WA.

1897: Dingoes become a menace to all Farmers.

1898: State School Teachers Union of WA established.

Katanning established.

1899: WA Library established.

1900: Church services and Socials held in new Railway Goods Shed.

First Methodist Church Service held, conducted by Rev. Richard Dunstan of Albany.

1901: Compulsory Secular Primary Education becomes free.

1902: Owen Saggars elected to Broomehill Roads Board.

First district wedding at the Norrish Family Homestead.

1903: First School at Toolbrunup. Fire place built of local stone by Alf Aylmore.

Tambellup Roads Board proposed by the newly formed Tambellup Progress Association at meeting. Broomehill agitated by proposal.

Tambellup Progress Association proposals made for Recreation Ground, Agricultural Hall, Cemetery, Public School and an attendant at the WAGR Siding.

1904: *Toolbrunup School closed.*

First concert and dance organised and held in goods shed at the WAGR Station.

Huge picnic arranged as community outing. 200 attend.

Tambellup now considered important centre as population and jobs increase. A school is needed for the 30 / 40 children in the district.

An Agricultural, Pastoral and Progress Association form.

1905: *Toolbrunup School re-opened.*

Nathaniel Phillips buys Cowan's Shop. Builds store room which is used for social gatherings and concerts.

One room school built at Tambellup, opened 19 July - 40 children.

Methodist Church opened.

The King's Birthday celebrated by a sports meeting on Railway Reserve.

Coffee Palace opened for railway travellers.

Tambellup Orchestra formed.

Concert and dance held in Nathaniel Phillips storeroom. Proceeds going to State meeting to arrange the formation of a Branch of the WA Producers Co-operative Union Ltd.

1906: *Tambellup Roads Board established first meeting 7 April, 1906 at Macleod's Hotel.*

School at Moonies Hill opened.

A brick church built by Baptists, First Service.

Recreation Ground cleared. Football and Cricket team organised.

First Race Horse meeting held.

First Anglican Service in Tambellup by Rev. WC Caton.

First Local Government Election held.

Farmers carting bricks for the Agricultural Hall.

"Great Southern Herald" burns down in Katanning.

1907: The brick Tambellup Agricultural Hall opened and considered one of the finest on Great Southern Railway.

St. Peter's Anglican Bush Shelter Church opened at Pindellup, site opposite present Church.

1908: Pine trees planted main street of Tambellup by school children on Arbor Day.

Methodist Church build quarters for the travelling Minister.

Tambellup Progress Association reformed.

Major bush fires sweep district east of Tambellup. Method of fire fighting causing friction among some settlers for the first time.

1909: School opened at Ornabullup.

Tambellup Tennis Club formed.

Empire Day celebrated by combined schools of Tambellup, Ornabullup and Toolbrumup Sports Day. Seniors played tennis and organised picnic for school children.

1910: Roman Catholic Church buys Baptist Chapel.

New site of St Peter's Anglican Church, Pindellup blessed by the Lord Bishop of the Diocese.

First Sports Day and regatta at swimming hole on the Gordon River.

Police Station opened.

1911: Anglicans served monthly by the Bush Brotherhood of S. Boniface from Williams. Services held in Agricultural Hall, Tambellup.

First wedding at St. Peters Pindellup. (Stacey / Bradshaw)

Police Constable appointed.

Dr F Lovegrove opens medical practice and operates as District Medical Officer.

Sports Club formed.

1912: First Annual Christmas Picnic held for children, horse race, evening concert at homestead of A Groves.

St Peter's Pindellup rebuilt. Hand carved altar piece made by Father H Clover of Broomehill, a missionary Priest.

Boat Club formed and races organised.

Hospital opened by Nurse Susan Turner.

Tambellup Pastoral, Agricultural and Horticultural Society formed.

First Show at Showgrounds.

Tingerup School opened (Wansbrough).

New cemetery opened.

Boy Scout Troop formed.

Western Australian Farmers and Settlers Association formed.

1913: *Rifle Club formed and rifle range opened.*

Racing and Athletic Clubs formed.

1914: *Tambellup School enlarged.*

Tennis Courts become a meeting place for settlers.

Narrogin Agricultural College established.

Tambellup Roads Board takes over management of Agricultural Hall.

Red Cross Branch formed.

Furniture and fittings for St Mary's Church donated. Brass candlesticks by the Rev. O Milne of Adelaide, Bishop Wilson the Brass Altar Cross, Miss Trathan an altar, Mr Brockhurst added embellishments.

Anglican Girls Friendly Society (GFS) formed.

1915: *St Mary's Anglican Church opened and blessed by the Lord Bishop.
Built by Arthur Brickhouse.*

1916: *Anglican Parish formed to include Tambellup, Pindellup and Broomehill.
Bush Brothers continue to administer the district.*

More people travel to Perth Royal Show than ever before.

Roll of Honour unveiled, erected by members of the Rifle Club.

1917: *Royal Commission meeting in Tambellup regarding labour and marketing problems.*

1918: *Toolbrunup Siding School closed in 1917. Re-opened and rebuilt 1918.*

1919: *Lantern slides shown in WAGR Goods Shed.*

Spanish Flu spreads throughout the district. Five die, two hundred recorded ill.

Surprise visit of Admiral Lord Jellicoe. Peace celebrated by Children's Sports Day, Party and Ball in the evening.

5. OUTSIDE INFLUENCES

Events, Decisions or changes which affected the Community; but were beyond its control.

Subtheme

World Wars and other wars; Natural Disasters; Rabbits and Dingoes; Bushfires; Droughts; The Depression and Boom Times.

1892: *Gold discovered at Coolgardie.*

1893: *Gold rush to Kalgoorlie.*

Homestead Act gives impetus for closer settlement.

1897: *Dingoes become a menace.*

1898: *The Kookaburra introduced into WA.*

1900: *Rabbits spread throughout the country.*

1901: *Australian Colonies federate as Commonwealth of Australia. HRH Duke of York and Cornwall open 1st Parliament.*

1905: *Massey, Harris & Co invent the Header Harvester.*

Government establishes marketing standards for wheat.

1907: *Government imposes Income Tax.*

Rabbit proof fence constructed to the east.

1910: *Dingoes continue to be a pest.*

1911: *Federal Government establishes Commonwealth Bank.*

King Edward VII dies. King George V succeeds as King Emperor.

1912: *WA Farmers and Settlers Association formed.*

1913: *WA Farmers and Settlers Association establish the WA Country Party.*

1914: *Great War 1914 - 1918. 106 men from the district enlist. 33 died in action.*

WA Country Party is first Country Party to seats in any Australian Parliament.

Severe drought. Many leave land and join up for war services.

Narrogin Agricultural College established.

1916: *Huge increase in rabbit population reported by boundary riders to the east.*

1917: *Trans Australian Railway opened.*

1918: *Peace - armistice signed with German Empire.*

Wool stores established Albany by Henry Wills & Co greatly benefiting wool growers of the district.

1919: *Spanish Flu spreads throughout district. 5 die, 200 recorded ill.*

6. PEOPLE

Men and Women form all walks of life who left their mark on Tambellup Shire.

Subtheme

Aboriginal people before and after eighteen; Early settlers; Local hero's and battlers; Famous and the not so famous.

1897: WH Angrove - Surveyor

1900: Heinrich Bessen - Blacksmith and Settler.

Gilbert Trathan - Saddler and Settler.

Rev. Richard Dunstan - Methodist Minister.

1902: Owen Saggars - Official and Settler.

Henry Cowan - Shop keeper.

1903: James Mooney - Settler.

James Crawford - Surveyor and Settler.

Sundah Singh - Shop keeper.

1904: RC Crosby - Settler.

William MacArthur - Shop keeper.

1905: Paddy Henry - Baker.

Nathaniel Philips - Shop keeper.

1906: Rev. WC Caton - Anglican Priest.

1908: Arhtur Backhouse - Builder.

1910: Samuel Taylor - Brick maker.

1911: W Woodares - Shop keeper.

Priest of Bush Brother of S. Boniface.

Dr Fred Lovegrove - Doctor.

1913: *Nicholas Anderson - Settler.*

Joe Green - Settler.

1919: *33 men from the district killed in Great War.*

Roads Board President - O Saggers

Roads Board Secretary- AE Gmiener

Shire of Tambellup

TAMBELLUP HERITAGE SURVEY

1920 - 1938

1. DEMOGRAPHIC SETTLEMENT & MOBILITY

Why people settled; Why they moved away; The things they left behind.

Subtheme

Exploration and Surveying; land selection and allocation; Settlements; Government Policy; Land / Resource Exploitation and Depletion; Depression and boom times.

1920: Total of white population in Australia 5,411,297.

1926: Tambellup Roads Board area reduced on formation of Cranbrook Roads Board.

1930: Serious unemployment in the district.

1931: Anglican Bishop on visitation notes many distressed farming families, some dressed in hessian clothing.

1936: Serious water shortages on most farms.

2. TRANSPORT & COMMUNICATIONS

How People and Goods Moved; How People Communicated and Exchanged Information and News.

Subtheme

Railways; Roads; Mail Service; Types of Vehicles; Radio and TV; Telephone.

1920: First east / west transcontinental flight Melbourne to Perth.

Brick Railway Station planned and site marked out.

1921: First successful commercial airmail service in British Empire begins in WA.

Ten motor cars in the district.

1922: First motor car journey to cross Australia from east to west.

1923: Radio broadcasting begins in Australia.

Motor car prices increase as they slowly replace horse transport.

1924: For the first time licensing fees for Motor Cars and trucks exceed those for horse and cart.

Motor garage built in Tambellup.

First photograph of the Tambellup Show is reproduced in the "Great Southern Herald."

All local area connected with the telephone except Toolbrunup and Tingerup.

New railway station buildings completed and opened.

1925: New Post Office opened.

First "Wireless" / Radio set reported in district.

1926: First road death - motorist hit by railway engine at level crossing.

1927: Continuous telephone service available.

1929: Australian Broadcasting Co. established.

1930: Telephone trunk line service opens between Perth and Adelaide, this linking up all main land states by telephone.

1934: First coupe style utility made in Australia.

First imperial air mail service from UK.

1935: New Post Office opened.

1937: One million radio licenses issued to date.

Horse drawn grader no longer used in the district.

Great water shortage. Water carted to town by the WAGR.

1938: Roads Board acquires its first motor tractor and grader.

3. OCCUPATIONS

What people did for sustenance; or to add quality to life; paid and unpaid jobs in towns and on farms.

Subtheme

Farming; wheat and sheep; farm buildings in which they worked; rural industries; local food crops; shops and service industries.

1924: Albany Woollen Mills established. Great boon to district wool growers.

Brick motor garage being built in Tambellup by Proctor & Morris.

Blacksmith Shop built for Mr JA Bessen completed and opened.

Womens Friendly Union Rest Room construction begins.

1925: First horseless farm in WA.

Livestock reported in district to be 4,443 horses, cattle 3,705 and sheep 289,869.

Important agricultural advice appearing in Great Southern Herald from Department of Agriculture now operating demonstrations in the district - Top Dressing Topics most popular.

1926: Sale of holding yards purchased from Co-op by Primary Producers Association.

Mr Harvey opens Music Room and shop to sell Gramophones and records.

1927: WA Wheat variety "Nabawa" found to be resistant to Flag Smut disease.

Roaming cows with bell become a problem for town people at night.

1928: Tambellup now consists of Hotel, two General Stores, the Co-op and Richardson's store, one Boarding House, two Tea Rooms, one public and one private Hospital, a Newsagency, Draper Shop, Green Grocer, Market Gardener, Post Office, Railway Station, Saddlery, Garage, Hairdressers Shop, a Billiard Room and a Farm Agency.

Power Plant built and electric light switched on in some homes.

1929: Electricity, now used in street lighting, domestic and commercial places.

Poison Plant almost gone from district.

1930: Serious unemployment wide spread in town and on farms.

1931: Plans for shops next to Bank of NSW passed by Roads Board.

Unemployed given relief for work on local road project.

1935: Building of Post Office began. Officially open May.

1936: Many farmers and farm workers thought to be requiring relief.

4. SOCIAL ACTIVITIES

What people did together as a community, The issues that divided or brought them together; The buildings / places they create to serve Civic / Community needs.

Subtheme

Government State and Road Boards / Shires; Education and schools; Law and Order; Medical Services; Sport and Recreation; Entertainment - Parties and Dances; Churches and Visiting Clergy; Cultural organisations and intellectual activities; Domestic Activities.

1920: Croquet Club formed.

Horse Racing Club re-established and Tambellup Cup run.

Tambellup Rifle Club formed.

1921: The two storey Boat House on the Gordon River built and opened.

Troop of the 10th Light Horse formed in the district.

War Memorial unveiled by the Governor, Sir Frances Newdegate.

1922: Parents and Citizens Association formed.

Roaming Cows with bells became a problem for town people at night.

1923: State Archives Institution formed.

Tennis now most popular sport in Tambellup.

1924: First Show held on new Show Grounds and a photograph of the show ring appears in the "Great Southern Herald".

Windows of Hall darkened to allow cinema shows during the day time.

Dingo problem reported to be wide spread in the district.

1925: Tambellup Womens Friendly Union Rest Room opened; built by Proctor and Morris.

Trees planted as avenue to show grounds as War Memorial.

Foundation stone of new Road Board Offices laid. Architect Mr Upton of Perth. Builders Messrs Proctor and Morris.

First Annual Flower Show.

1926: *Muresk Agricultural College opens.*

New Roads Board Hall opened and becomes Social Centre of District. First meeting in Hall.

Golf played on the Saggars Golf Course for the first time.

Cottage Hospital opened, foundation stone laid year before.

First "Wireless Set" reported in the district.

First athletic meeting held at the Show Grounds by Australian Natives Association.

1928: *Amateur Theatrical Society formed.*

1929: *Branch of the Returned Servicemen's League formed.*

1930: *First Country Womens Association meeting held in Tambellup.*

Anglican Ladies Guild formed at St Mary's Parish Church.

1931: *Hospital closed. Efforts made to raise funds for its re-opening.*

The Anglican Bishop on a visitation notes many distresses farming families, some dressed in hessian clothing.

1932: *Younger CWA set formed.*

Woolgrowers Association formed.

1933: *Bowling Club formed.*

Hospital re-opens with Operation Theatre and Maternity Room.

Closure of Private Hospital.

1934: *Rabbits now a serious menace to all. Special meeting held to request official help from Tambellup Roads Board and State Government.*

1936: *Death of King George V, the King Emperor.*

*King Edward VIII succeeds and abdicates.
King George VI succeeds as King Emperor.*

1937: Coronation of HM King George VI & Queen Elizabeth. Celebrations and Grand Ball in the evening, 300 attend.

5. OUTSIDE INFLUENCES

Events, Decisions or changes which affected the Community; but were beyond its control.

Subtheme

World Wars and Other Wars; Natural Disasters; Rabbits and Dingo's; Bushfires, Droughts; The Depression and Boom Times.

1922: WA Wheat variety "Nabawa" found to be resistant to Flag Smut disease.

1923: Floods worst since 1913.

Radio broadcasting begins in Australia.

1924: Dingo problem reported to be wide spread in district.

Albany Woollen Mills established. A great boon for district wool growers.

1925: Bush fires rage in district.

Dingo's reported close by Tambellup to the east of railway.

1926: Secessionist movement campaign begins in WA.

Muresk Agricultural College established.

1928: Wild dogs reported to be causing damage everywhere to livestock.

1930: Serious unemployment in district.

1931: Unemployed given relief for work on local road projects.

*1933: WA votes in referendum to secede from Australia and form separate nation.
British Government rejects petition in 1935 and plan collapses.*

1934: Rabbits now a serious menace. Special meeting held to request official help from Road Board and State Government.

1936: WA Government introduces compulsory voting.

Water again in serious short supply.

Death of King George V , King Edward VIII succeeds and abdicates.

King George VI succeeds King - Emperor.

1937: *Refrigerators now widely used.*

Great water shortage. Water carted to town by WAGR.

Emergency meeting to discuss action.

6. PEOPLE

Men and women form all walks of life who left their mark on Tambellup Shire.

Subtheme

Aboriginal people before and after eighteen; Early settlers; Local hero's and battlers; Famous and the not so famous.

ROAD BOARD CHAIRMAN'S

<i>1921 - 1922</i>	<i>WJ Rourke</i>
<i>1922 - 1925</i>	<i>JS Crawford</i>
<i>1925 - 1926</i>	<i>DJ Parker</i>
<i>1926 - 1929</i>	<i>CWH Birt</i>
<i>1929 - 1931</i>	<i>WJ Rourke</i>
<i>1931 - 1933</i>	<i>JS Crawford</i>
<i>1933 - 1934</i>	<i>WJ Rourke</i>
<i>1934 - 1936</i>	<i>JS Crawford</i>

ROAD BOARD SECRETARY'S

<i>1913 - 1921</i>	<i>AE Gmeiner</i>
<i>1921 - 1923</i>	<i>RH Bessen</i>
<i>1923 - 1925</i>	<i>WS Bartlett</i>
<i>1925 - 1926</i>	<i>JS Crawford</i>
<i>1926 - 1927</i>	<i>JL Blain</i>
<i>1927 - 1928</i>	<i>GE Payne</i>
<i>1928 - 1938</i>	<i>CV Beilby</i>

Shire of Tambellup

TAMBELLUP HERITAGE SURVEY

1939 - 1953

1. DEMOGRAPHIC SETTLEMENT & MOBILITY

Why people settled; Why they moved away; The things they left behind.

Subtheme

Exploration & Surveying, Land Selection & Allocation, Settlements, Government Policy, Land / Resource Exploitation and Depletion, Depression & Boom Times.

1945: Federal and State Governments combine to make land available to returned Serviceman.

1946: Immigration plans announced for British and non British.

Migrant Transit Camp established at Tambellup.

1951: Old school site sub-divided. Area bounded Norrish, Taylor and Parnell Streets.

2. TRANSPORT & COMMUNICATIONS

How People & Goods Moved; How People Communicated & Exchanged Information & News.

Subtheme

Railways; Roads; Mail Service; Types of vehicles; Radio & TV; Telephone.

1940: Bulk handling facilities erected at Toolbrunup WAGR Siding.

Gas Producers fitted to Roads Board Truck.

1941: Petrol rationing increased.

1942: Kindergarten of the air begins in Perth. First radio service of its kind in the world.

"Great Southern Herald" reduced to four pages to save paper.

All road signs taken down for duration of war.

1944: ABC Radio Serial "The Lawsons" begins.

1946: School Buses (primitive and converted from trucks) operate in the district for the first time.

1948: GMH introduces the Holden Car. Displayed in Tambellup, draws great crowds to see it.

1949: Ten million telephones in use.

1950: New bridge west of town opened.

1951: House to house mail delivery began.

1952: Tenders called for new Post Masters house.

Grain Bulk Handling works improved at WAGR Tambellup Railway Station

1953: FJ Holden introduced.

3. OCCUPATIONS

What people did for sustenance; or to add quality to life; paid & unpaid jobs in towns and on farms.

Subtheme

Farming; wheat & sheep; farm buildings in which they worked; rural industries; local food crops; shops & service industries.

1940: Building permit for Lot 5 Garrity Street Card Room and Show Room.

1943: Record wool clip in Australia.

Prisoner of War Depot in Tambellup and P.O.W.'s worked local farms.

1945: Post war economic boom begins in Australia.

Federal and State Governments combine to make land available to returned serviceman.

1946: P.O.W Depot closed.

First Hay Baler operated by Mr Harold Johnston.

1947: Aerial seeding and fertilising introduced into Australia.

Branch of the Farmers Union formed.

Young Farmers Group formed.

1948: Tambellup & District Pasture Improvement Association hold first Field Days.

Roads Board take over Sale Yards.

1951: Wool comprises over half total rural earnings and reaches price of One Pound per pound weight.

1952: Bulk Handling improved at Tambellup WAGR.

1953: Co-op name changed to Stirling Co-op.

New Shell Service Station opened.

Post Masters house built.

4. SOCIAL ACTIVITIES

What people did together as a community, The issues that divided or brought them together; The buildings / places they create to serve Civic / Community needs.

Subtheme

Government State and Road Boards / Shires; Education and Schools; Law and Order; Medical Services; Sport and Recreation; Entertainment - Parties and Dances; Churches and Visiting Clergy; Cultural Organisations and Intellectual Activities; Domestic Activities.

1939: Red Cross Branch re-forms at public meeting.

1940: Soldier Farewell Committee formed. Volunteer Defence Corp. formed.

Roads Board meet to plan action for war effort.

CWA Rest Rooms opened.

War Funds Committee formed.

1942: All road signs taken down and black out enforced in district, slit trenches dug at school, wardens appointed, air raid siren erected, aircraft observation post established at Tambellup, Toolbrumup and Flat Rocks.

Local VDC formed, manoeuvres carried out.

1943: *Scrap metal collected by combined groups from VDC, Roads Board and Boy Scouts.*

1945: *Peace. Thanksgiving Service held at Hall. Welcome Home Committee formed.*

1946: *Red Cross Agencies disband.*

Community Centre Committee formed to help improve Civic facilities. Construction begins on new sports ground - 30 men and 9 tractors used.

Free lending library established.

Banquet at Town Hall for returning military personnel.

Three school buses begin operating by Mr O'Neill.

100 children at Tambellup School.

School children receive Victory Medal at Town Hall.

1947: *First community owned film projector purchased and used in Town Hall.*

A Supper Room built onto the Town Hall.

Young Farmers Group formed and the first Young Farmers Ball held in the Town Hall.

First of the Annual Shows managed by Young Farmers at old Showgrounds held.

1948: *Toolbrunup School closed.*

Memorial plaque unveiled on War Memorial for WWII military personnel lost in action.

Tambellup Ladies Bowling Club formed.

New school building opened, now located on new site north of town. Tambellup District Pasture Improvement Association hold first field day.

1949: *Boy Scout Troop reformed for the third time in Tambellup.*

Three room school built.

1950: *Free milk in schools.*

Roman Catholic Church given permission to build cottage on Lot 40.

Tambellup sets State Loan Record, quota exceeded over 33,000 Pounds - 9th security loan.

Bishop Edward Elsey, former Bush Brother S. Boniface blessed sacred vessel at St Peters, Pindellup.

Toolbrunup Cricket Club formed.

50th anniversary of Methodist Church.

All war time rationing ends.

1952: *Work begun on new oval.*

Silver Chain Branch formed.

King George VI dies. Succeeded by HM Queen Elizabeth II.

1953: *Coronation of HM The Queen. District parties.*

5. OUTSIDE INFLUENCES

Events, Decisions or Changes which affected the Community; but were beyond its control.

Subtheme

World Wars & Other Wars; Natural Disasters; Rabbits & Dingo's; Bushfires, Droughts; The Depression and Boom times.

1939: *World War II 1939 - 1945. From the district, 120 people enlist. 11 killed in action.*

Australian Wheat and Barley Boards formed to control marketing and prices.

Citizen military forces recruit 75,000 men.

1940: *Volunteer Defence Corp formed. 50,000 men join in six months.*

Petrol rationing introduced.

Severe drought everywhere.

Agricultural Show not held for the duration of the war.

1941: *Total white population 7,143,598.*

Women's Auxiliary Australian Air Force established.

1942: *Daylight saving introduced.*

Tea, sugar and butter rationed.

ARP Notices appear for the first time.

VDC placed on full military status.

New black out regulations.

Clothing rationing started.

1943: *790,000 Australians in military service.*

1944: *Meat rationed.*

All VDC units returned to reserve status.

1945: *Peace.*

HRH, The Prince Henry, Duke of Gloucester - Governor General of Australia.

Post war economic boom begins.

1946: *Eight years of drought throughout Australia ends.*

Light snow reported in Tambellup - first snow for 25 years.

Immigration plans announced for British and Non British people.

1947: *Aerial Seeding & Fertilising introduced into Australia.*

1948: *Holden Car introduced.*

1949: *CSIRO established.*

1950: *All rationing ends.*

Korean War begins.

National Service introduced.

Myxomatosis released to control rabbits.

1952: *Last King - Emperor King George VI dies. HM Queen Elizabeth II succeeds.*

1953: *Wool prices drop as a four year wool boom ends.*

6. PEOPLE

Men and Women from all walks of life who left their mark on Tambellup Shire.

Subtheme

Aboriginal people before and after eighteen; Early Settlers; Local hero's and battlers; Famous and the not so famous.

1946: Mr Harold Johnston - Farmer

Shire of Tambellup

TAMBELLUP HERITAGE SURVEY

1954 - 1994

1. DEMOGRAPHIC SETTLEMENT & MOBILITY

Why people settled; Why they moved away; The things they left behind.

Subtheme

Exploration & Surveying, Land Selection & Allocation, Settlements, Government Policy, Land / Resource Exploitation and Depletion, Depression & Boom Times.

1953: Wool prices drop as four year wool boom ends.

1955: Serious water shortage.

1962: 50th anniversary Agricultural Show.

1963: Salt encroachment increase noted in district.

2. TRANSPORT & COMMUNICATIONS

How People & Goods Moved; How People Communicated & Exchanged Information & News.

Subtheme

Railways; Roads; Mail Service; Types of vehicles; Radio & TV; Telephone.

1954: Electric typewriter first used in Australia.

Telex service begins.

Regular transporting of water by water tankers common.

1955: First civil jet liner reaches Australia.

*1956: First regular TV service in Australia.
Certified mail system begins in Australia.*

- 1957: FE Holden first to be made as station wagon.*
- 1959: First commercial computers arrive in Australia.*
- 1961: New bridge over Jam Creek.*
- 1969: Standard gauge railway line between east and west coast completed.*
- 1971: "Tambellup Topics" first published.*
- 1973: Police Station and Court House opened.*
- 1979: Government Road Bus Service introduced as WAGR rail service ends.*
- 1981: Toolbrunup WAGR Siding closed.*
- 1985: "Tambellup Topics" changes format and production style.*
- 1986: Shire Council recommends that Tambellup Railway Station be demolished.*

3. OCCUPATIONS

What people did for sustenance; or to add quality to life; paid & unpaid jobs in towns and on farms.

Subtheme

**Farming; wheat & sheep; farm buildings in which they worked; rural industries;
local food crops; shops & service industries.**

- 1954: Work began on new dam site.*
- Heavy machinery and equipment manufactured by NW Griffith, PH Dealers.*
- 1955: Agricultural Society reformed and organised show. Became Tambellup Agricultural Society.*
- Water position very serious - most farmers carting salt water to mix with dam water - new soak found south of Tambellup.*
- 1956: Fire Brigade formed.*
- New tennis courts built.*
- 1958: New doctor's residence built.*

1959: *New sale yards built.*

1960: *National Service ends.*

1961: *New Butchers Shop.*

1963: *Tambellup joins SEC networks.*

Septic tanks made compulsory.

Clover Factory.

1964: *9,000 full - time and 3,000 part - time shearers in Australia.*

1965: *Australian Woolgrowers reject wool reserve price marketing plan, to reserve price at auction.*

Australian Farmers Federation formed.

1972: *Australian Wool Corporation formed.*

1976: *Australia produces 28% of world's wool.*

1978: *Tambellup water supply completed.*

1979: *National Farmers Federation established.*

1980: *Only ten retail businesses operating in Tambellup, in 1975 there had been seventeen. A slow decline of the town noted for the first time.*

4. SOCIAL ACTIVITIES

What people did together as a community, The issues that divided or brought them together; The buildings / places they create to serve Civic / Community needs.

Subtheme

Government State and Road Boards / Shires; Education and Schools; Law and Order; Medical Services; Sport and Recreation; Entertainment - Parties and Dances; Churches and Visiting Clergy; Cultural Organisations and Intellectual Activities; Domestic Activities.

1954: WA Bushfires Board formed.

Royal visit to WA. Tambellup people travel to Perth and Albany to see The Queen.

1955: New Bowling rinks made.

Water fountain erected at War Memorial.

Agricultural Society reformed and organises the Show and becomes the Tambellup Agricultural Society.

1956: Tambellup Road Board 50th Anniversary.

1957: New tennis court built.

1958: Luncheon Pavilion at Showgrounds completed.

Silver Chain Branch closed down.

1959: Roman Catholic Mission Sisters established at Tambellup.

1960: New Methodist Church built.

Two new school rooms at Tambellup School, designed by Margaret Felman.

1961: New Golf and Bowling Club buildings.

1962: New CWA Rooms opened.

1963: Norrish Street pine trees planted 50 years before removed by SEC.

*Tambellup Show has special "Wool" Theme for first time.
Miss Saggars supervises tree planting at oval.*

Salt encroachment increase noted in the district.

1964: *Work begins on oval amenities.*

1965: *First Tambellup ambulance in service.*

Tambellup Hospital closed.

1966: *First meeting Tambellup Historical Society.*

1966/67: *New Shire offices built and opened.*

1971: *"Tambellup Topics" first published, widely read.*

The old Hospital Auxiliary voted to wind itself up after many years service.

1973: *Police Station and Court House built and opened.*

1974: *Bobalong Halls demolished.*

1976: *Town Beautification Project begins with planting of trees at the Sand Pit.*

1977: *Lions Club formed.*

Miss Minnie Saggars conducts last Religious Education class at the Tambellup Primary School after thirty years.

1979: *Tambellup adopts town motto "Tambellup - The Town of Friendship."*

Civic vandalism on a large scale in Norrish Street on the removal of the famous shady pine trees, a great feature of Tambellup.

1980: *Extension of the Town Hall completed.*

1981: *Meals on Wheels formed.*

1982: *Severe flooding throughout the district causing hardship and loss of property. Community rallies in a splendid effort to help one another.*

1984: *Sporting Complex completed and opened.*

1990: *The Wool Foundation established in Tambellup.*

1991: *Restored Station Master's house opened as the headquarters of The Wool Foundation.*

1992: *The Stirling Co-op celebrates 75 years trading in the district.*

5. OUTSIDE INFLUENCES

Events, Decisions or Changes which affected the Community; but were beyond its control.

Subtheme

World Wars & Other Wars; Natural Disasters; Rabbits & Dingo's; Bushfires, Droughts; The Depression and Boom times.

1954: HM Queen Elizabeth II first reigning monarch to visit Australia.

1955: Floods.

1957: Frozen foods now available.

1960: Minerals begin to replace agricultural products as principal export.

1963: Salt encroachment increase noted in district.

1965: Australian Farmers Federation formed.

Australian Military committed to war in Indo - China.

1966: Japan replaces Britain as Australia's best customer.

1969: Drought declared in district.

1972: Australian Wool Corporation formed.

1976: Australia produces 28% of World Wool.

1982: Severe flooding.

1987: Serious drought and water deficiency declared throughout the district.

6. PEOPLE

Men and Women from all walks of life who left their mark on Tambellup Shire.

Subtheme

Aboriginal people before and after eighteen; Early Settlers; Local hero's and battlers; Famous and the not so famous.

1965: Minnie Saggors to receive MBE for services to community.

BIBLIOGRAPHY

Burridge, Lorna, *But Moments Past*, Albany Advertiser (WA), 1997

Great Southern Herald (newspaper)

(The) Great Southern Herald Centenary Publication of Katanning and Districts: including Kojonup, Broomehill, Tambellup, Woodanilling, Gnowangerup, Nyabing and Pingrup, compiled, printed and published by the Great Southern Herald, Austral Terrace, Katanning, 1929

Parnell, Judith, *Country Cavalcade: A History of the Shire of Tambellup*, Shire of Tambellup, 1982

Shire of Tambellup Municipal Inventory

LIST OF SITES

The following sites have been divided into two sections. The first group of sites - numbered **T01** to **T58** - have been photographed (where appropriate) and assessed by a conservation architect, hence physical conditions of each site and conservation management categories have been established. These sites are located on pages **54 to 169**.

The additional sites included in the inventory have been identified as having cultural heritage significance by the shire and the community but were not assessed for this initial inventory process. These sites can be found from pages **171 to 273** and have been listed in alphabetical order, but not yet issued a site number. These sites still need to be assessed and conservation management categories developed. This process can be followed up through annual updates of the inventory and the review process.

LGA No.	Name of Site	Location	Page No.
T01	Anglican Church of St. Mary, 1915	North Terrace	54
T02	Bakery, Paddy Henry's	cnr Taylor and George Streets	56
T03	Bank of New South Wales (R & T Cristinelli)	Norrish Street	58
T04	Bessen's Garage and residence site now Tambellup Deli	Crowden Street	60
T05	Bridge (south) 1950	Garrity St (Great Stn Hwy)	62
T06	Bridge site Jam Creek 1950,1961	Parnell Street	64
T07	Butcher shop and residence, (Alan Jones)	Norrish Street	66
T08	Butcher Shop 1961	Norrish Street	68
T09	Butcher Shop site	Garrity Street	70
T10	Cemetery site 2, 1912	Great Southern Highway	72
T11	Clay Pits/Brickworks SW Taylor and O Sagers	Saggers Road	74
T12	Co-op Managers Residence, Backhouse - (Mrs Jo Batchelor)	Cnr Taylor & Owen Streets	76
T13	Co-op, Stirling Co-operative	Norrish Street	78
T14	Corner Shop Museum Precinct	cnr Norrish & Crowden Sreets	80
T15	Croquet Club site north of old tennis courts	cnr Taylor & Henry Streets	82
T16	CWA Rest Rooms	Henry Street	84
T17	Diprose Court site, ,Cnr Taylor former tennis courts, croquet lawn & pavillion	Henry & Crowden Streets 14.H	86
T18	Flood Indicator Board,	Norrish Street	88
T19	General Store, (formerly Richardson's store)	Norrish Street	90
T20	Golf Course 1961	Bourke Street	92
T21	Headmasters house,	Norrish Street	94
T22	Herbert's Garage, 1953	Garrity Street	96

LGA No.	Name of Site	Location	Page No.
T23	Hitching Rail,	Norrish Street	98
T24	Hospital site - Nurse Turner's Private Hospital 1912	Saggers Street	100
T25	Hospital Site - Government Hospital c.1925	Saggers Street	102
T26	Hotel Tambellup, 1910	Garrity Street	104
T27	Infant Health Clinic, 1924 fmr Women's Friendly Union Rest Rooms	Crowden Street	106
T28	"Lovegrove" Dr Lovegrove (M & N Hams)	Lovegrove Street	108
T29	Masonic Hall 1954	North Terrace	110
T30	Migrant Transit Camp site c.1946	Great Southern Highway	112
T31	Nursing Post & Residence	Taylor Street	114
T32	Page House	cnr Main West & Johnston Roads	116
T33	Pine trees last of the famous Tambellup tree's	Norrish Street, south	118
T34	Police Station first site, 1905	Great Southern Highway	120
T35	Police Station & Court House, 1973	Owen Street	122
T36	Post Masters House 1953	Norrish Street	124
T37	Post Office 1935	Norrish Street	126
T38	Post Office Site (fmr)	cnr Taylor & Crowden Streets	128
T39	Railway Station	Norrish Street	130
T40	Railway Station Master's Residence	Norrish Street	132
T41	Roman Catholic Church of St. Michael 1910 formerly the Baptist Chapel 1904 Priests House 1950 Sisters of the Motor Mission site -	Taylor Street	134
T42	R.S.L. Hall - 1937	Great Southern Highway	137

LGA No.	Name of Site	Location	Page No.
T43	School - Primary 1948	Taylor Street	139
T44	School - First	Owen Street	141
T45	Shire Hall	Norrish Street	143
T46	Shire offices - 1967	Norrish Street	145
T47	Snowy Wilson's Electrical Shop original Western Australian Bank (1906)	Norrish Street	147
T48	Sportsground 1952	East Terrace	149
T49	Tea Rooms Site	Crowden Street	151
T50	Tennis courts and pavilion	East Terrace	153
T51	Trees - Minnie Saggars	Taylor Street	155
T52	Turner Memorial Stone, 1985	North Terrace	157
T53	Uniting Church (Methodist)	Henry Street	159
T54	Uniting Church Hall & Old Methodist Chapel 1905, Ministers Quarters 1905	Henry Street	161
T55	War Memorial, 1921	Norrish Street	163
T56	Water Fountain, 1955	Norrish Street	165
T57	Water Tower and Prefabricated iron tank	Norrish Street	167
T58	Wheat Storage Bin site c. 1938/9	Garrity Street	169

LGA No.	Name of Site	Location	Page No.
*** A ***			
	“Addison” House site	Northwest Road 13E	171
	Agricultural Show Grounds Site 1 1906		172
	Agricultural Show Grounds Site 2 1912		173
	Agricultural Show Grounds Site 3 1924		174
	Anglican Church of St. Peter,	Pindellup Road 12.E	175
*** B ***			
	Binninup Pool (Drinking Water)	Koj. Loc. 6020	176
	Boat shed site, banks of the Gordon River,	Russell Street 14.G	177
	Bobalong Sports Ground, Tennis Courts, Cricket Pitch, Football ground	cnr Pindellup & Crosby Roads 14.E	178
	Bobalong Hall site	Cnr Crosby & Pindellup Roads 14.E	179
	Brickworks, site at Moree, Saggars	15.G	180
	Brickworks, Maninetti’s,	off Great Southern Highway 16.H	181
	Bush Shelter Church site 1907 opposite present Church	12.E	182
*** C ***			
	Cemetery, Pindellup (with St. Peter’s)	12.E	183
	Cemetery, site 1, 1904 east of Tambellup with two O’Neill graves	Gnowangerup Road 14.H	184
	Charcoal Pits at “Baldo Hills”	Tambellup West Road 15.C	185
	Clemies Fence c. 1854/1890 Loc 2301	cnr Johnston Road & Nymbup Road 14.G	186

LGA No.	Name of Site	Location	Page No.
	Coach Stop site, Warrenup	13.B	187
	Corduroy Crossing site Wadsekanne River	Greenhills South Road 13.F	188
	Cricket Pitch, Wansborough Reserve	Great Southern Highway 16.H	189
	Cricket Pitch, Toolbrunup	16.K	190
	Crofton Soakwell on sandalwood track,	Great Southern Highway 16.H	191
*** D ***			
	•Dam site 1 Government Dam,	Jam Creek Road 14.I	192
	•Dam site 2 PWD catchment area c1954/55,	Crosby Road/Tambellup West 14.F	193
	•Dam site 3 Dartnall Reserve WAGR	14.I	194
	•Dam site 4 Toolbrunup Reserve,	Hassell Road, WAGR 13.K	195
	“Dartnall” Mr Baldwin (Tim & Jenni Olden)	Gnowangerup Road 14.I	196
*** E ***			
	“Ellensfield” George & Ellen Birt (Trevor Robinson)	North West Road	197
*** F ***			
*** G ***			
	Golf Club house site - original site		198
	Golf Course Site 1 c.1933 (9 holes) Saggers property		199
	Gordon River Flying Fox & Footbridge		200

LGA No.	Name of Site	Location	Page No.
	Graves, Norrish Homestead	14.H	201
	Groves Cottage (Groves/Parnell property)	Toolbrunup Road 15.I	202
	*** H ***		
	Hassells Stock route for sheep/sandalwood cutters	Loc. 5147 15.G	203
	“Hazeldene” ruin, John Moody (Brett Green)	West Tambellup Road 14.E	204
	Hodgsons Camp site with radio aerial & insulators	Hodgson Road 13.F	205
	“Holme Park” Homestead (Parnell) (Kevin Rumble)	Witham Road 15.K	206
	House ruins	near Dawson Road Koj Loc. 1623 13.C	207
	Hull’s (Tom) Homestead	Watergarrup Road 16.G	208
	*** I ***		
	“Invermay” (Robin Lamont)	Beejenup Road 13.k	209
	*** J ***		
	*** K ***		
	“Kurroing” Homestead ruin	Koj Loc. 7441	210
	“Kylie” Homestead ruin	Tambellup West Road 14.D	211
	*** L ***		
	*** M ***		
	“Manyfields” Samuel W Taylor	Gnowangerup Road	212

LGA No.	Name of Site	Location	Page No.
	(Kevin Taylor)	14.H	
	“Marlo” stone house by Flowers (K & K Cunningham)	Northwest Road 13.F	213
	“Minilla” Homestead ruin	Tambellup West Road	214
	Moonies stone house Koj Loc 2261 - Baldo Hills	Warrenup Road 13.B	215
	“Moree” 1908 (formerly “The Eyrie” by Mr Hawke)	15.G	216
	“Moree” Mud Brick House c.1904	Paul Valley Road 15.G	217
	Mud Brick House c. 1914	Nymbup Road 15.C	218
	“Mystic Park”, Saggars Homestead (LJ & L Newing)	Russell Street 14.G	219
*** N ***			
	Norrish (Josiah) Homestead 1875 well & sheds “Tambellerup” (K Hams)	Gnowangerup Road 14.I	220
*** O ***			
	Ochre Pits east side of Slab Hut Creek	off Albany Highway 15.B	221
	Orchard, Maslem’s Orchard c. 1905	Paul Valley Road 15.G	222
	Out House Kitchen at “Brooklands”	Crosby Road 13.D	223
*** P ***			
	Plunge Dip at “Baldo Hills”	14.C	224
	POW Control Centre/Barracks (for Italian POW)	Main West Road	225
	Powerhouse	opposite Diprose Park	226

LGA No.	Name of Site	Location	Page No.
	Pump Pool,	Gordon River 14.G	227
*** Q ***			
*** R ***			
	Race Club Site	Paul Valley Road 14.G	228
	Race Club and lake, Tingerup 1906	Great Southern Highway 17.H	229
	Railway Line to Gnowangerup 1931	14.H.I./13L.M.	230
	RAILWAY SIDINGS (WAGR)		
	•Railway Siding - Dartnall (see 57)	14.I	231
	•Railway Siding - Pootenup	17.H	232
	•Railway Siding - Toolbrunup 1913	13.K	233
	•Railway Siding - Wansborough (Tingerup)	16.G	234
	Reserve 94 - Sugar Gum Peppercorn tress and gravel pit		235
	Rifle range mounds, "Moree"	Paul Valley Road 15.G	236
	Rifle range - site Hankinson property (now Phil Hams)	Hankinson Road 14.H	237
*** S ***			
	SCHOOL SITES - other		
	•Binniup 1934 - 1934		238
	•Bobalong		239
	•Brookdale 1921 - 1934	16.K	240
	•Moonies Hill 1906	15.C	241
	•Ornabullup 1909	Greenhills South Road 13.F	242
	•Tingerup - 1912	Great Southern Highway 16.H	243
	•Toolbrunup & School oval	Pootenup Road	244

LGA No.	Name of Site	Location	Page No.
	Shearer's quarters at Saggars	14.G	245
	Shearing Shed and Men's Hut	"Rosedale" 14.K	246
	Sheep/cattle Holding Yard		
	Sheep dip carved out of Limestone (Ken Pech's property)	Tallent Road 15.M	247
	Sheep sale yards site, 1959	Taylor Street	248
	Sheep sale yards site, 1959	Taylor Street	249
	Sheep Wash Pool	Jam Creek 14.H	250
	Silo Great Southern Highway	13G	251
	Silo - brick silo c. 1897 at Taylor Homestead	14.H	252
	Slee House (now Shire's Leading Hand residence)		253
	Sportsground 1946	Main West Road	254
	"Spring Hill" AA Groves (now K & B Groves)	17.J	255
	Stock route at "Moree" wheel ruts	15.G	256
*** T ***			
	Tang Wang Vegetable garden "Manyfields" (K & B Taylor)	14.H	257
	Tank stand (Fire Water Tanks) Pindellup	Main West Road, 14.E	258
	Tingerup Hall site 1923	16.H	259
	Tree at Moonies Hill school site (Moreton Bay Fig)	Cnr Bessen & Moonies Hill Roads 15.E	260

LGA No.	Name of Site	Location	Page No.
	Trees at Sportsground, 1963		261
	Tunney Tennis courts and cricket pitch	Albany Highway 15.B	262
	Tunney township site	Albany Highway 15.B	263
*** U V ***			
	“Ukurrie” homestead formerly “The Ranch” Murray Bradshaw (Peter Bradshaw)	Binniup Road 14.D	264
	“Uranbah” Homestead (Collins)	13.G	265
*** W ***			
	Wansborough (Tingerup) Hall site	16.A	266
	Well, dry rock well opposite Runnymead	off Albany Highway 16.B	267
	White gums and pine tree entrance to Chamberlain’s round house on LJ Newing’s property	Great Southern Highway 14.G	268
	Willow Craft Shop and house	Great Southern Highway	269
	“Windemere” Mrs Sheridan	Warrenup Road 13.B	270
	“Woodlands” Edward Bradshaw,	13.D	271
	Woolshed and Stone Plunge dip “Nymbup”	15.D	272
	Woolshed & Yards, Norrish Homestead	14.H	273
*** X Y Z ***			

Management Categories

• CATEGORY 1: Conservation Essential

Possible inclusion on the State Register of Heritage Places, ie: of state of national value.

Highest level of protection appropriate: warrants further assessment for possible entry into the State Register; provide maximum encouragement to the owner/s to conserve the significance of the place; photographically record the place.

Possible Recommendations:

Individual consideration of Town Planning Incentives. Assist in maintenance of the property and offer incentives to owners as devised by committees, staff and council.

• CATEGORY 2: Conservation Recommended

Of very considerable value to the Municipality.

High level of protection appropriate: provide maximum encouragement to the owner/s under the Town Planning Scheme to conserve the significance of the place; photographically record the place prior to any major development or demolition.

Recommendations:

Incorporate within Town Planning Scheme and cover with development guidelines and incentives. Offer other incentives as devised by committees, staff and council.

• CATEGORY 3: Conservation Recommended

Significant as an individual building within the Municipality.

Retain and conserve if possible: endeavour to conserve the significance of the place through the provisions of the Town Planning Scheme; photographically record the place prior to any major redevelopments or demolition.

Recommendations:

Incorporate Heritage Precincts within the Town Planning Scheme and cover with development guidelines and incentives such as first consideration of verge maintenance and upgrading by council; other incentives as devised by committees, staff and council.

• **CATEGORY 4: Historic Site or significant vegetation**

Historic site without built features or historic site/building much modified or with association to historic personage/s.

Recommendations:

Recognise the significance with a plaque, paving stone or appropriate marker; incorporate into Heritage Trails; other measures as devised by committees, staff and council.

• **CATEGORY 5: Conservation Desirable**

Significant in contributing to local character - streetscape value.

Significant but not essential to an understanding of the history of the district; photographically record the place prior to any major redevelopment or demolition.

Recommendations:

Incorporate Heritage Precincts within Town Planning Scheme and cover with development guidelines and incentives.

**Shire of Tambellup
Municipal Inventory**

PLACE RECORD FORMS

MUNICIPAL INVENTORY PLACE RECORD FORM
Shire of Tambellup

Place:

ANGLICAN CHURCH OF St MARY



Former/Other Names

Address/Location/Map Reference. North Terrace

H.P Town

LGA Site No. T01

HCWA No. 2545

NT of Aust (WA) No.

OWNERSHIP: Name & Address
Anglican Diocese of Bunbury

DESCRIPTION OF PLACE & ITS SETTING

Condition: good
Integrity: high
Authenticity: moderate

Asbestos wall, corrugated iron roof and coloured glass at front creating a distinctive cross shaped window. Significant stand of pine trees to perimeter of site.

Built 1915 by Arthur Backhouse and blessed by Lord Bishop Goldsmith of the Diocese. The interior contains tongue-and-groove jarrah panelling on both the ceiling and the walls, and jarrah floorboards.

A new vestry was built in 1950. Renovations were carried out in 1969 when a porch was added and the original weatherboard walls were replaced with asbestos.

PLACE/SITE TYPE/SIGNIFICANCE

The place is historically important as the Anglican Church in the town and socially significant through association with the Diocese of Bunbury and the Tambellup community.

Although exterior has been modified and altered, the interior is an intact, original presentation.

THEME & SUBTHEME

4: Social and Civic Activities

CONSERVATION/MANAGEMENT ACTION

2: Conservation Recommended

Assessed by: Philip Bennet
Date: 6/12//97

Photo Date: 6/12/97

Neg No: 1/16, 17

Photographer: Helen Burgess

Copyright: Shire of Tambellup

MUNICIPAL INVENTORY PLACE RECORD FORM
Shire of Tambellup

THEME & SUBTHEME:

3: Occupations

CONSERVATION/MANAGEMENT ACTION

4. Historic Site

Assessed by: Douglas Sellick
Date: 1996

Photo Date:

Neg No:

Photographer:

Copyright:

Place: **BAKERY SITE**

Former/Other Names:

Address/Location/Map Reference. **Taylor and George Streets Town**

LGA Site No. **T02**

HCWA No.

NT of Aust (WA) No.

OWNERSHIP: Name & Address

DESCRIPTION OF PLACE & ITS SETTING

Condition: site only

Integrity:

Authenticity:

Paddy Henry's Bakery.

PLACE/SITE TYPE/SIGNIFICANCE

MUNICIPAL INVENTORY PLACE RECORD FORM
Shire of Tambellup

THEME & SUBTHEME

3: Occupations

CONSERVATION/MANAGEMENT ACTION

2: Conservation Recommended

Assessed by: Philip Bennet
Date: 6/12/97

Photo Date: 6/12/97

Neg No: 3/17, 18

Photographer: Helen Burgess

Copyright: Shire of Tambellup

Place:

fmr BANK OF NEW SOUTH WALES (WESTPAC)

Former/Other Names:

Address/Location/Map Reference. **Norrish Street**

Town

LGA Site No. T03

HCWA No. 2543

NT of Aust (WA) No.

OWNERSHIP: Name & Address
Westpac (R & T Christinelli)

DESCRIPTION OF PLACE & ITS SETTING

Condition: good
Integrity: high
Authenticity: high

Bank and Residence. Classic design, metal framed windows, rendered brick and corrugated iron roof.

PLACE/SITE TYPE/SIGNIFICANCE

The place is aesthetically important as a representative bank building in the townsite and a social significance for its origins as the Bank of NSW associated with banking for the community.

MUNICIPAL INVENTORY PLACE RECORD FORM
Shire of Tambellup

THEME & SUBTHEME

3: Occupations
5: People - Andy Bessen

CONSERVATION/MANAGEMENT ACTION

3: Conservation Recommended

Assessed by: Philip Bennet
Date: 6/12/97

Photo Date: 6/12/97

Neg No: 2/15, 16, 17

Photographer: Helen Burgess

Copyright: Shire of Tambellup

Place: **BESSEN'S GARAGE AND RESIDENCE SITE**



Former/Other Names: Tambellup Deli

Address/Location/Map Reference. Crowden Street

Town

LGA Site No. T04

HCWA No.

NT of Aust (WA) No.

OWNERSHIP: Name & Address

DESCRIPTION OF PLACE & ITS SETTING

Condition: good
Integrity: moderate
Authenticity: high

Now Tambellup Deli.

Brick and corrugated iron shop with residence at rear under same roof. Bowser still at front of the shop near verge.

PLACE/SITE TYPE/SIGNIFICANCE

The place is historically important as the first garage in the town dating from the mid 1920's.

MUNICIPAL INVENTORY PLACE RECORD FORM
Shire of Tambellup

Place:

BRIDGE (SOUTH) JAM CREEK



Former/Other Names:

Address/Location/Map Reference. **Garrity Street.**

Town

LGA Site No. **T05**

HCWA No.

NT of Aust (WA) No.

OWNERSHIP: Name & Address

DESCRIPTION OF PLACE & ITS SETTING

Condition: good
Integrity: high
Authenticity: high

Built 1950.

Timber pole bridge still in use.

PLACE/SITE TYPE/SIGNIFICANCE

THEME & SUBTHEME

2: Transport and Communication

CONSERVATION/MANAGEMENT ACTION

2: Conservation Recommended

Assessed by: Philip Bennet
Date: 6/12/97

Photo Date: 6/12/97

Neg No: 5/0

Photographer: Helen Burgess

Copyright: Shire of Tambellup

MUNICIPAL INVENTORY PLACE RECORD FORM
Shire of Tambellup

THEME & SUBTHEME

2: Transport and Communication

CONSERVATION/MANAGEMENT ACTION

4: Historic Site

Assessed by: Douglas Sellick
Date: 1996

Photo Date:

Neg No:

Photographer:

Copyright:

Place: **BRIDGE SITE, PARNELL STREET (JAM CREEK)**

Former/Other Names:

Address/Location/Map Reference. **Parnell Street** **Town**

LGA Site No. **T06** HCWA No. NT of Aust (WA) No.

OWNERSHIP: Name & Address

DESCRIPTION OF PLACE & ITS SETTING

Condition: site only
Integrity:
Authenticity:

1950 Built.
1961 Rebuilt.
Destroyed 1982, Flood.

PLACE/SITE TYPE/SIGNIFICANCE

MUNICIPAL INVENTORY PLACE RECORD FORM
Shire of Tambellup

Place:

BUTCHER SHOP



Former/ Other Names:

Address/Location/Map Reference. 80 Norrish Street

Town

LGA Site No. T07

HCWA No.

NT of Aust (WA) No.

OWNERSHIP: Name & Address
Alan Jones

DESCRIPTION OF PLACE & ITS SETTING

Condition: fair
Integrity: moderate - high
Authenticity: high

Weatherboard and corrugated iron shop and attached residence at the north end of Norrish Street.

The shop and residence was built in 1902.

PLACE/SITE TYPE/SIGNIFICANCE

The place is aesthetically and historically important as a representative example of a small shop and house located in the main street of the town.

THEME & SUBTHEME

3: Occupations

CONSERVATION/MANAGEMENT ACTION

2: Conservation Recommended

Assessed by: Philip Bennet
Date: 6/12/97

Photo Date: 6/12/97

Neg No: 4/20

Photographer: Helen Burgess

Copyright: Shire of Tambellup

MUNICIPAL INVENTORY PLACE RECORD FORM
Shire of Tambellup

THEME & SUBTHEME

3: Occupations

CONSERVATION/MANAGEMENT ACTION

3: Conservation Recommended

Assessed by: Philip Bennet
Date: 6/12/97

Photo Date: 6/12/97

Neg No: 4/17

Photographer: Helen Burgess

Copyright: Shire of Tambellup

Place:

BUTCHER SHOP



Former/Other Names:

Address/Location/Map Reference. **Norrish Street**

Town.

LGA Site No. **T08**

HCWA No.

NT of Aust (WA) No.

OWNERSHIP: Name & Address
Alan Jones

DESCRIPTION OF PLACE & ITS SETTING

Condition: fair - good
Integrity: moderate
Authenticity: moderate

Rendered blocks and asbestos roof structure. Built in 1961 on site of former Boarding House.

PLACE/SITE TYPE/SIGNIFICANCE

The place is important aesthetically and historically as an example of a small shop constructed of locally made blocks, located in the main street of the town.

MUNICIPAL INVENTORY PLACE RECORD FORM
Shire of Tambellup

THEME & SUBTHEME

3: Occupations

CONSERVATION/MANAGEMENT ACTION

5: Conservation Desirable

Assessed by: Philip Bennet
Date: 6/12/97

Photo Date: 6/12/97

Neg No: 1/7

Photographer: Helen Burgess

Copyright: Shire of Tambellup

Place:

BUTCHER SHOP SITE



Former/Other Names:

Address/Location/Map Reference. **Garrity Street**

Town

LGA Site No. **T09**

HCWA No.

NT of Aust (WA) No.

OWNERSHIP: Name & Address

DESCRIPTION OF PLACE & ITS SETTING

Condition: good - fair

Integrity: low

Authenticity: high

Between Steve Herbert's house and Shire house.

Brick facade with parapet, painted green. Remaining structure asbestos clad, corrugated iron roof and timber framed. Residence to the rear is asbestos and tile (blue)

PLACE/SITE TYPE/SIGNIFICANCE

The place is historically important as the site of a former Butcher shop in the town.

MUNICIPAL INVENTORY PLACE RECORD FORM
Shire of Tambellup

THEME & SUBTHEME

- 1: Population
- 4: Social and Civic Activities

CONSERVATION/MANAGEMENT ACTION

- 2: Conservation Recommended

Assessed by: Philip Bennet
Date: 6/12/97

Photo Date: 6/12/97

Neg No: 5/1, 2, 3

Photographer: Helen Burgess

Copyright: Shire of Tambellup

Place:

CEMETERY SITE 2.



Former/Other Names:

Address/Location/Map Reference. **Great Southern Highway**

Town

LGA Site No. **T10**

HCWA No.

NT of Aust (WA) No.

OWNERSHIP: Name & Address

DESCRIPTION OF PLACE & ITS SETTING

Condition: good
Integrity: high
Authenticity: high

Cleared and opened 1912. Ground at old cemetery too hard to work by hand.
Brick and sleeper Ashes Wall built 1991.

PLACE/SITE TYPE/SIGNIFICANCE

MUNICIPAL INVENTORY PLACE RECORD FORM
Shire of Tambellup

THEME & SUBTHEME

3: Occupations

CONSERVATION/MANAGEMENT ACTION

4: Historic Site

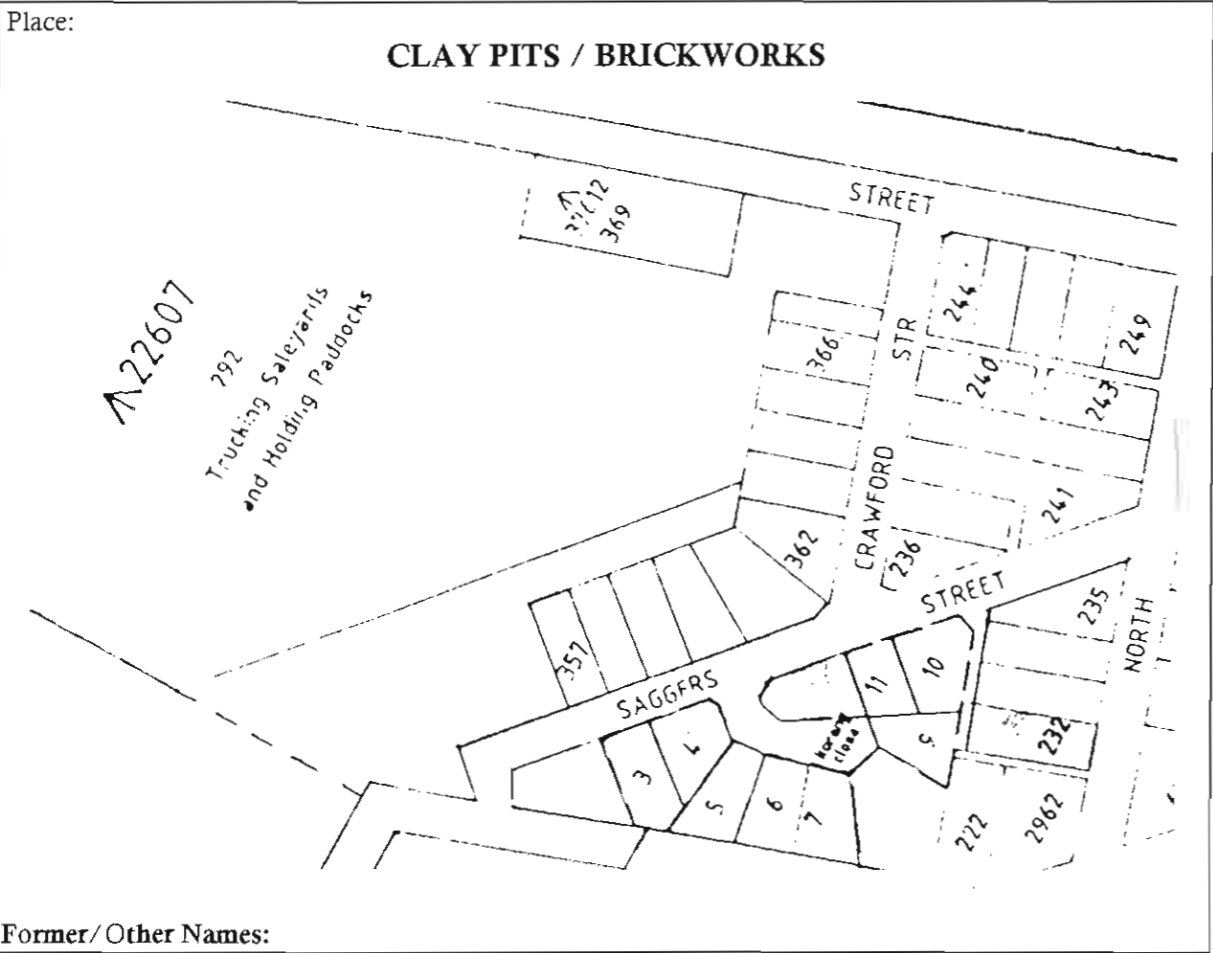
Assessed by: Douglas Sellick
Date: 1996

Photo Date:

Neg No:

Photographer:

Copyright:



Address/Location/Map Reference. **Saggers Road** **Town**
LGA Site No. T11 HCWA No. NT of Aust (WA) No.

OWNERSHIP: Name & Address

DESCRIPTION OF PLACE & ITS SETTING

Condition: site only
Integrity:
Authenticity:

Established by S.W. Taylor and O Saggers. Site near sunken garden.

PLACE/SITE TYPE/SIGNIFICANCE

MUNICIPAL INVENTORY PLACE RECORD FORM
Shire of Tambellup

THEME & SUBTHEME

1: Population

CONSERVATION/MANAGEMENT ACTION

2: Conservation Recommended

Assessed by: Philip Bennet
Date: 6/12/97

Photo Date: 6/12/97

Neg No: 2/12

Photographer: Helen Burgess

Copyright: Shire of Tambellup

Place:

CO-OP MANAGERS RESIDENCE



Former/Other Names:

Address/Location/Map Reference. Cnr Taylor and Owen Streets.

Town

LGA Site No. T12

HCWA No.

NT of Aust (WA) No.

OWNERSHIP: Name & Address

Mrs Jo Batchelor

DESCRIPTION OF PLACE & ITS SETTING

Condition: good
Integrity: high
Authenticity: high

Town Residence. Weatherboard to dado and plaster board, corrugated iron roof and brick chimney.

PLACE/SITE TYPE/SIGNIFICANCE

The place is aesthetically important as a large house built in the townsite in the 1930's and socially significant for its origins as the residence of the Co-op manager.

MUNICIPAL INVENTORY PLACE RECORD FORM
Shire of Tambellup

THEME & SUBTHEME

3: Occupations

CONSERVATION/MANAGEMENT ACTION

3: Conservation Recommended

Assessed by: Philip Bennet
Date: 6/12/97

Photo Date: 6/12/97

Neg No: 3/14

Photographer: Helen Burgess

Copyright: Shire of Tambellup

Place:

CO-OP. STIRLING CO-OPERATIVE STORE



Former/Other Names: Tambellup Farmers' Co-operative Co. Ltd

Address/Location/Map Reference. **Norrish Street**

Town

LGA Site No. **T13**

HCWA No.

NT of Aust (WA) No.

OWNERSHIP: Name & Address

DESCRIPTION OF PLACE & ITS SETTING

Condition: good
Integrity: high
Authenticity: moderate

Formerly Tambellup Farmers Co-operative Co. Ltd.
Established 1917.

PLACE/SITE TYPE/SIGNIFICANCE

The place is historically important as a representative example of a trading store as established in country towns and for its original association with the town's farming co-operative established in 1917.

MUNICIPAL INVENTORY PLACE RECORD FORM
Shire of Tambellup

THEME & SUBTHEME

4: Social and Civic Activities

CONSERVATION/MANAGEMENT ACTION

3: Conservation Recommended

Assessed by: Philip Bennet
Date: 6/12/97

Photo Date: 6/12/97

Neg No: 4/9, 10

Photographer: Helen Burgess

Copyright: Shire of Tambellup

Place:

CORNER SHOP MUSEUM AND PRECINCT



Former/Other Names:

Address/Location/Map Reference. Cnr Norrish and Crowden streets

LGA Site No. T14

HCWA No. 4556

NT of Aust (WA) No.

OWNERSHIP: Name & Address

DESCRIPTION OF PLACE & ITS SETTING

Condition: good

Integrity: low - moderate

Authenticity: moderate

Brick and corrugated iron single storey structure built in c1920.

PLACE/SITE TYPE/SIGNIFICANCE

The place is aesthetically important for its architectural characteristics as a corner shop dating from 1922; it is historically important as a former service facility in the town (a newsagents and drapery) and of social value for its association with the local community.

MUNICIPAL INVENTORY PLACE RECORD FORM
Shire of Tambellup

Place:

CROQUET CLUB



Former/Other Names:

Address/Location/Map Reference. **Cnr Taylor and Henry Streets**

Town

LGA Site No. **T15**

HCWA No.

NT of Aust (WA) No.

OWNERSHIP: Name & Address

DESCRIPTION OF PLACE & ITS SETTING

Condition: site only

Integrity:

Authenticity:

North side of old tennis courts; now a children's playground.

PLACE/SITE TYPE/SIGNIFICANCE

THEME & SUBTHEME

4: Social and Civic Activities

CONSERVATION/MANAGEMENT ACTION

4: Historic Site

Assessed by: Philip Bennet

Date: 6/12/97

Photo Date: 6/12/97

Neg No: 3/4

Photographer: Helen Burgess

Copyright: Shire of Tambellup

MUNICIPAL INVENTORY PLACE RECORD FORM
Shire of Tambellup

THEME & SUBTHEME

4: Social and Civic Activities

CONSERVATION/MANAGEMENT ACTION

3: Conservation Recommended

Assessed by: Philip Bennet
Date: 6/12/97

Photo Date: 6/12/97

Neg No: 3/10, 11, 12

Photographer: Helen Burgess

Copyright: Shire of Tambellup

Place:

CWA REST ROOMS



Former/Other Names:

Address/Location/Map Reference. Henry Street

Town

LGA Site No. T16

HCWA No.

NT of Aust (WA) No.

OWNERSHIP: Name & Address

DESCRIPTION OF PLACE & ITS SETTING

Condition: good
Integrity: moderate - high
Authenticity: moderate

Brick and tile, steel framed windows. Also some planting of oak trees and roses.
The rest room was built 1940 and rebuilt in 1962.

PLACE/SITE TYPE/SIGNIFICANCE

The place is historically important for its origins through the CWA and socially significant for its association with the community from the Tambellup district and the travelling public.

MUNICIPAL INVENTORY PLACE RECORD FORM
Shire of Tambellup

THEME & SUBTHEME

4: Social and Civic Activities

CONSERVATION/MANAGEMENT ACTION

5: Conservation Desirable

Assessed by: Philip Bennet
Date: 6/12/97

Photo Date: 6/12/97

Neg No: 3/15

Photographer: Helen Burgess

Copyright: Shire of Tambellup

Place:

DIPROSE COURT SITE



Former/Other Names:

Address/Location/Map Reference. Cnr Taylor, Henry and Crowden Streets Town

LGA Site No. T17

HCWA No.

NT of Aust (WA) No.

OWNERSHIP: Name & Address

DESCRIPTION OF PLACE & ITS SETTING

Condition: good
Integrity: moderate
Authenticity: moderate

Site of tennis courts, croquet lawn and pavilion.

PLACE/SITE TYPE/SIGNIFICANCE

MUNICIPAL INVENTORY PLACE RECORD FORM
Shire of Tambellup

Place:

FLOOD INDICATOR BOARD



Former/Other Names:

Address/Location/Map Reference. **Norrish Street**

Town

LGA Site No. **T18**

HCWA No.

NT of Aust (WA) No.

OWNERSHIP: Name & Address

DESCRIPTION OF PLACE & ITS SETTING

Condition: good
Integrity: high
Authenticity: high

Record Towns major floods.

PLACE/SITE TYPE/SIGNIFICANCE

The marker is historically important as a record to mark flood activities in the town and scientifically significant in the content of seasonal flood control.

THEME & SUBTHEME

5: Outside Influences

CONSERVATION/MANAGEMENT ACTION

5: Conservation Desirable

Assessed by: Philip Bennet
Date: 6/12/97

Photo Date: 6/12/97

Neg No: 3/15

Photographer: Helen Burgess

Copyright: Shire of Tambellup

MUNICIPAL INVENTORY PLACE RECORD FORM
Shire of Tambellup

Place:

GENERAL STORE



Former/Other Names:

Address/Location/Map Reference. **Norrish Street**

Town

LGA Site No. **T19**

HCWA No.

NT of Aust (WA) No.

OWNERSHIP: Name & Address

DESCRIPTION OF PLACE & ITS SETTING

Condition: fair - good
Integrity: moderate
Authenticity: moderate

Rendered facade, corrugated iron roof and timber windows. Formerly Richardson's Store.

PLACE/SITE TYPE/SIGNIFICANCE

The place is aesthetically and historically important as a representative example of a trading store built in country towns and its association with the Richardson family who established the facilities.

THEME & SUBTHEME

3: Occupations

CONSERVATION/MANAGEMENT ACTION

2: Conservation Recommended

Assessed by: Philip Bennet
Date: 6/12/97

Photo Date: 6/12/97

Neg No: 4/16

Photographer: Helen Burgess

Copyright: Shire of Tambellup

MUNICIPAL INVENTORY PLACE RECORD FORM
Shire of Tambellup

Place:

GOLF CLUB, CLUB HOUSE



Former/Other Names:

Address/Location/Map Reference. **Bourke Street**

Town

LGA Site No. **T20**

HCWA No.

NT of Aust (WA) No.

OWNERSHIP: Name & Address

DESCRIPTION OF PLACE & ITS SETTING

Condition: good - fair
Integrity: high
Authenticity: moderate

Asbestos and corrugated iron structure with a low roofed addition of asbestos, brick (to the rear) and corrugated iron. Additions were carried out in 1961.

PLACE/SITE TYPE/SIGNIFICANCE

THEME & SUBTHEME

4: Social and Civic Activities

CONSERVATION/MANAGEMENT ACTION

5: Conservation Desirable

Assessed by: Philip Bennet
Date: 6/12/97

Photo Date: 6/12/97

Neg No: 5/8

Photographer: Helen Burgess

Copyright: Shire of Tambellup

MUNICIPAL INVENTORY PLACE RECORD FORM
Shire of Tambellup

Place:

HEADMASTERS HOUSE (Former)



Former/ Other Names:

Address/Location/Map Reference. **284 Norrish Street**

Town

LGA Site No. **T21**

HCWA No.

NT of Aust (WA) No.

OWNERSHIP: Name & Address

DESCRIPTION OF PLACE & ITS SETTING

Condition: good
Integrity: high
Authenticity: high

Timber weatherboard, corrugated iron roof, brick chimney, slatted eaves and double-hung windows.
Located opposite the former school site. The house was built c1906.

PLACE/SITE TYPE/SIGNIFICANCE

Former master's residence attached to the former schoolrooms, typical of the housing style in Tambellup.

THEME & SUBTHEME

3: Social and Civic

CONSERVATION/MANAGEMENT ACTION

2: Conservation Recommended

Assessed by: Philip Bennet
Date: 6/12/97

Photo Date: 6/12/97

Neg No: 4/21, 22

Photographer: Helen Burgess

Copyright: Shire of Tambellup

MUNICIPAL INVENTORY PLACE RECORD FORM
Shire of Tambellup

Place:

HERBERT'S GARAGE



Former/Other Names:

Address/Location/Map Reference. 31 Garrity Street

Town

LGA Site No. T22

HCWA No.

NT of Aust (WA) No.

OWNERSHIP: Name & Address
SJ & LJ Herbert

DESCRIPTION OF PLACE & ITS SETTING

Condition: good
Integrity: high
Authenticity: high

Brick facade, clad walls, corrugated iron roof for shop front. Residence attached to eastern side of shop is of weatherboard, with a false gable and false tile roof. Built in c1930.

PLACE/SITE TYPE/SIGNIFICANCE

A former butchery shop which is an essential part of streetscape of Garrity Street and the opposite Norrish Street.

THEME & SUBTHEME

3: Occupations

CONSERVATION/MANAGEMENT ACTION

3: Conservation Recommended

Assessed by: Philip Bennet
Date: 6/12/97

Photo Date: 6/12/97

Neg No: 1/8, 9, 10

Photographer: Helen Burgess

Copyright: Shire of Tambellup

MUNICIPAL INVENTORY PLACE RECORD FORM
Shire of Tambellup

THEME & SUBTHEME

2: Transport and Communication

CONSERVATION/MANAGEMENT ACTION

5: Conservation Desirable

Assessed by: Philip Bennet
Date: 6/12/97

Photo Date: 6/12/97

Neg No: 3/20

Photographer: Helen Burgess

Copyright: Shire of Tambellup

Place:

HITCHING RAIL



Former/Other Names:

Address/Location/Map Reference. **Norrish Street**

Town

LGA Site No. **T23**

HCWA No.

NT of Aust (WA) No.

OWNERSHIP: Name & Address

DESCRIPTION OF PLACE & ITS SETTING

Condition: good
Integrity: moderate
Authenticity: high

PLACE/SITE TYPE/SIGNIFICANCE

The Hitching Rail is historically important as a representative facility associated with horses and horse drawn vehicles of a former era.

MUNICIPAL INVENTORY PLACE RECORD FORM
Shire of Tambellup

THEME & SUBTHEME

4: Social and Civic Activities

CONSERVATION/MANAGEMENT ACTION

4: Historic Site

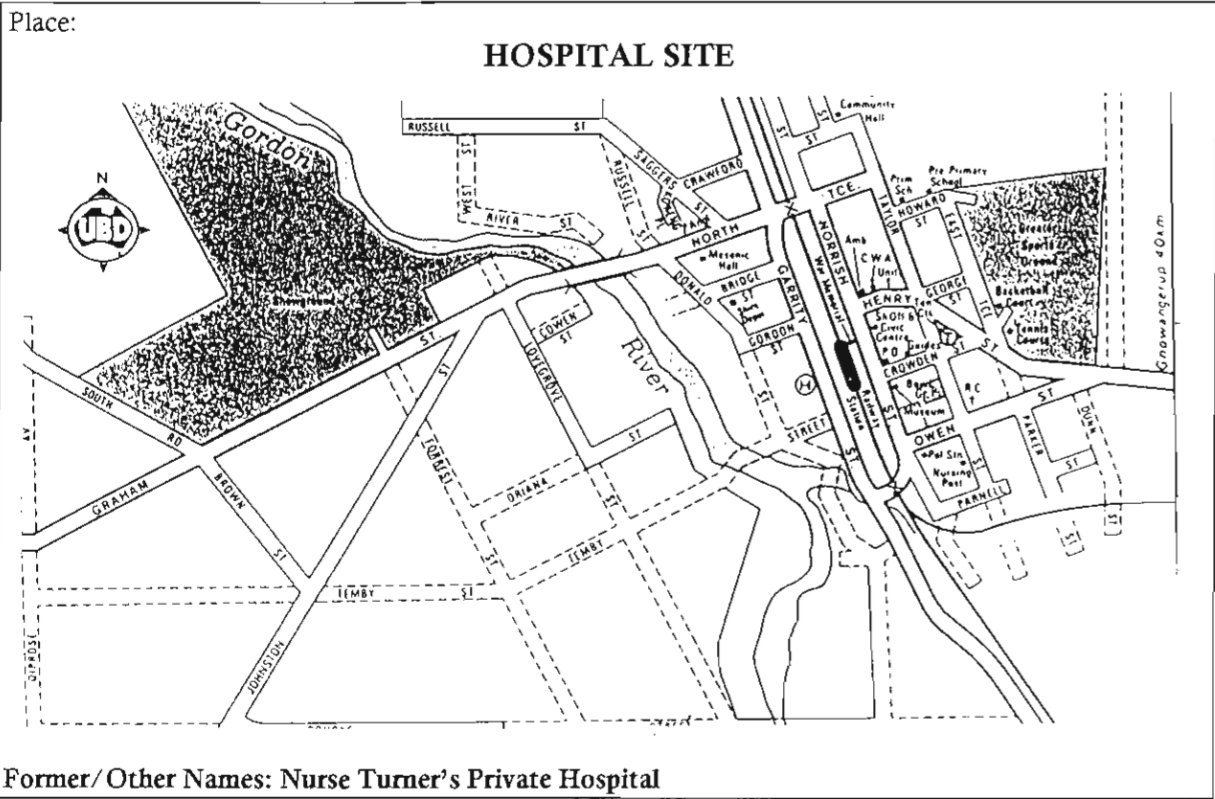
Assessed by: Douglas Sellick
Date: 1996

Photo Date:

Neg No:

Photographer:

Copyright:



Address/Location/Map Reference. Main West Road / Lovegrove Street Town

LGA Site No. T24 HCWA No. NT of Aust (WA) No.

OWNERSHIP: Name & Address

DESCRIPTION OF PLACE & ITS SETTING

Condition: site only
Integrity:
Authenticity:

Built and opened 1912. Nothing remains of the hospital, although it is marked by a memorial stone [see T52 - Turner Memorial]

PLACE/SITE TYPE/SIGNIFICANCE

MUNICIPAL INVENTORY PLACE RECORD FORM
Shire of Tambellup

THEME & SUBTHEME

3: Occupations
4: Social and Civic

CONSERVATION/MANAGEMENT ACTION

4: Historic Site

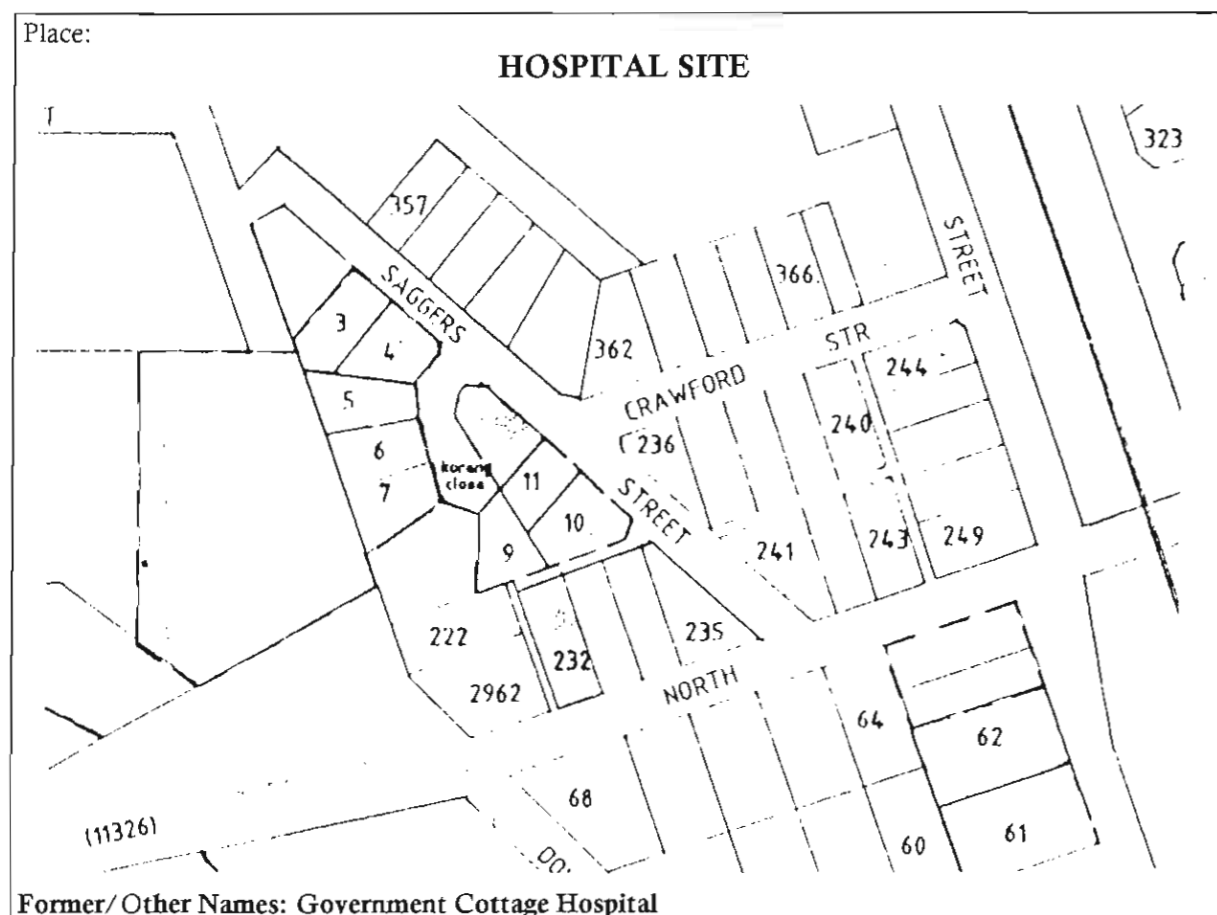
Assessed by: Douglas Sellick
Date: 1996

Photo Date:

Neg No:

Photographer:

Copyright:



Address/Location/Map Reference. **Saggers Street** **Town**
LGA Site No. **T25** HCWA No. NT of Aust (WA) No.

OWNERSHIP: Name & Address

DESCRIPTION OF PLACE & ITS SETTING

Condition: site only
Integrity:
Authenticity:

Foundation stone laid 1924.
Opened 1925. Rose bushes still to be seen in old garden.
Closed 1931.
Re-opened with operating theatre, maternity rooms 1953.
Closed 1965.

PLACE/SITE TYPE/SIGNIFICANCE

MUNICIPAL INVENTORY PLACE RECORD FORM
Shire of Tambellup

Place:

HOTEL, TAMBELLUP



Former/Other Names:

Address/Location/Map Reference. **Garrity Street**

Town

LGA Site No. **T26**

HCWA No. **2539**

NT of Aust (WA) No.

OWNERSHIP: Name & Address

DESCRIPTION OF PLACE & ITS SETTING

Condition: good
Integrity: high
Authenticity: high

Two storey brick and corrugated iron roof hotel building, rendered to street elevation and parapet. Two storey veranda to street elevation, partly infilled on upper level and timber balustrade. Bricks made locally. Outbuildings of timber and corrugated iron believed to be the former stables. Constructed in 1910.

PLACE/SITE TYPE/SIGNIFICANCE

The Hotel is historically important as a representative country town hotel, located in the townsite in close proximity to the railway. The place is socially significant for its association with the local

community and the travelling public.

THEME & SUBTHEME

4: Social and Civic Activities

CONSERVATION/MANAGEMENT ACTION

2: Conservation Recommended

Assessed by: Philip Bennet
Date: 6/12/97

Photo Date: 6/12/97

Neg No: 4/23, 24

Photographer: Helen Burgess

Copyright: Shire of Tambellup

MUNICIPAL INVENTORY PLACE RECORD FORM
Shire of Tambellup

Place:

INFANT HEALTH CLINIC



Former/Other Names: Women's Friendly Rest Rooms

Address/Location/Map Reference. **Crowden Street**

Town

LGA Site No. **T27**

HCWA No. 4557

NT of Aust (WA) No.

OWNERSHIP: Name & Address

DESCRIPTION OF PLACE & ITS SETTING

Condition: fair
Integrity: moderate
Authenticity: moderate

Formerly Women's Friendly Union Rest Rooms built by Messrs Proctor and Morris and opened 1924.
Rebuilt as Infant Health Clinic in 1956.

PLACE/SITE TYPE/SIGNIFICANCE

The place is historically important for its origins as the Women's Friendly Union Rest Rooms and later for its association with Infant Health in the town.

THEME & SUBTHEME

4: Social and Civic Activities

CONSERVATION/MANAGEMENT ACTION

3: Conservation Recommended

Assessed by: Philip Bennet
Date: 6/12/97

Photo Date: 6/12/97

Neg No: 2/18

Photographer: Helen Burgess

Copyright: Shire of Tambellup

MUNICIPAL INVENTORY PLACE RECORD FORM
Shire of Tambellup

Place:

"LOVEGROVE"



Former/Other Names:

Address/Location/Map Reference. **Lovegrove Street**

Town

LGA Site No. **T28**

HCWA No.

NT of Aust (WA) No.

OWNERSHIP: Name & Address

M. Hams

DESCRIPTION OF PLACE & ITS SETTING

Condition: good

Integrity: high

Authenticity: high

Dr Lovegrove's Residence of concrete block and corrugated iron.

PLACE/SITE TYPE/SIGNIFICANCE

Doctor Fred Lovegrove began practice in Tambellup in 1911, having received his medical training in Liverpool and was a member of the British Medical Association. Lovegrove was also the first President of the Tambellup Pastoral and Agricultural and Horticultural Society (formed in 1912), and the first scout master in Tambellup

THEME & SUBTHEME

1: Population

6: People - Dr Lovegrove

CONSERVATION/MANAGEMENT ACTION

2: Conservation Recommended

Assessed by: Philip Bennet

Date: 6/12/97

Photo Date: 6/12/97

Neg No: 5/4

Photographer: Helen Burgess

Copyright: Shire of Tambellup

MUNICIPAL INVENTORY PLACE RECORD FORM
Shire of Tambellup

Place:

MASONIC HALL



Former/Other Names:

Address/Location/Map Reference. North Terrace

Town

LGA Site No. 1T29

HCWA No.

NT of Aust (WA) No.

OWNERSHIP: Name & Address

DESCRIPTION OF PLACE & ITS SETTING

Condition: very good
Integrity: high
Authenticity: high

Built 1954. Opened by H.E. The Governor General Sir Charles Gardiner.

The hall is of concrete block, corrugated iron roof and steel framed windows. Addition to the rear.

PLACE/SITE TYPE/SIGNIFICANCE

The place is of social value for its association with Masonry and as a meeting place for the community.

THEME & SUBTHEME

4: Social and Civic Activities

CONSERVATION/MANAGEMENT ACTION

2: Conservation Recommended

Assessed by: Philip Bennet
Date: 6/12/97

Photo Date: 6/12/97

Neg No: 1/14, 15

Photographer: Helen Burgess

Copyright: Shire of Tambellup

MUNICIPAL INVENTORY PLACE RECORD FORM
Shire of Tambellup

Place:

MIGRANT TRANSIT CAMP SITE

Former/Other Names:

Address/Location/Map Reference. **Great Southern Highway / Railway Line at Garrity Street**
Town

LGA Site No. **T30**

HCWA No.

NT of Aust (WA) No.

OWNERSHIP: Name & Address

DESCRIPTION OF PLACE & ITS SETTING

Condition: site only

Integrity:

Authenticity:

Built 1945.

First used 1946.

PLACE/SITE TYPE/SIGNIFICANCE

The place is historically important for its use in the movement and rehabilitation of migrant settlers in the region at the end of World War II.

THEME & SUBTHEME

- 1: Population
- 5: Outside Influences

CONSERVATION/MANAGEMENT ACTION

- 4: Historic Site

Assessed by: Douglas Sellick
Date: 1996

Photo Date:

Neg No:

Photographer:

Copyright:

MUNICIPAL INVENTORY PLACE RECORD FORM
Shire of Tambellup

THEME & SUBTHEME

4: Social and Civic Activities
3: Occupations

CONSERVATION/MANAGEMENT ACTION

3: Conservation Recommended

Assessed by: Philip Bennet
Date: 6/12/97

Photo Date: 6/12/97

Neg No: 3/3

Photographer: Helen Burgess

Copyright: Shire of Tambellup

Place:

NURSING POST AND RESIDENCE



Former/ Other Names:

Address/Location/Map Reference. **Taylor Street**

Town

LGA Site No. **T31**

HCWA No.

NT of Aust (WA) No.

OWNERSHIP: Name & Address

DESCRIPTION OF PLACE & ITS SETTING

Condition: good
Integrity: high
Authenticity: high

Built as shire workers house c1955. Later extended for use as the Nursing Post 1970.

The house is constructed from asbestos, corrugated iron and with clear leaded windows.

PLACE/SITE TYPE/SIGNIFICANCE

The place is historically and socially important for its origins as a workers house and later adaptation as a Nursing Post facility for the district.

MUNICIPAL INVENTORY PLACE RECORD FORM
Shire of Tambellup

Place:

PAGE HOUSE



Former/Other Names:

Address/Location/Map Reference. **Cnr Main West and Johnston Roads** Town

LGA Site No. **T32**

HCWA No.

NT of Aust (WA) No.

OWNERSHIP: Name & Address

DESCRIPTION OF PLACE & ITS SETTING

Condition: good
Integrity: high
Authenticity: high

Originally Dr Clarke's House.

A single storey building with tiled roof and brick chimney and wide veranda. Possibly built late 1920s

PLACE/SITE TYPE/SIGNIFICANCE

THEME & SUBTHEME

1: Population
6: People - Dr Clarke

CONSERVATION/MANAGEMENT ACTION

2: Conservation Recommended

Assessed by: Philip Bennet
Date: 6/12/97

Photo Date: 6/12/97

Neg No: 5/6, 7

Photographer: Helen Burgess

Copyright: Shire of Tambellup

MUNICIPAL INVENTORY PLACE RECORD FORM
Shire of Tambellup

THEME & SUBTHEME

1: Population

CONSERVATION/MANAGEMENT ACTION

4: Historic Site

Assessed by: Douglas Sellick
Date: 1996

Photo Date:

Neg No:

Photographer:

Copyright:

Place: **PINE TREES**

Former/Other Names:

Address/Location/Map Reference. **Cnr Norrish Street South and Parnell Streets.** Town

LGA Site No. T33

HCWA No.

NT of Aust (WA) No.

OWNERSHIP: Name & Address

DESCRIPTION OF PLACE & ITS SETTING

Condition: site only

Integrity:

Authenticity:

Planted 1915 by school children.

Most removed 1963.

Remains Norrish Street, trees destroyed 1979.

PLACE/SITE TYPE/SIGNIFICANCE

The trees are important for aesthetic and environmental reasons and historically and socially significant as remnants of a planting carried out by young people from the community in 1915.

MUNICIPAL INVENTORY PLACE RECORD FORM
Shire of Tambellup

THEME & SUBTHEME

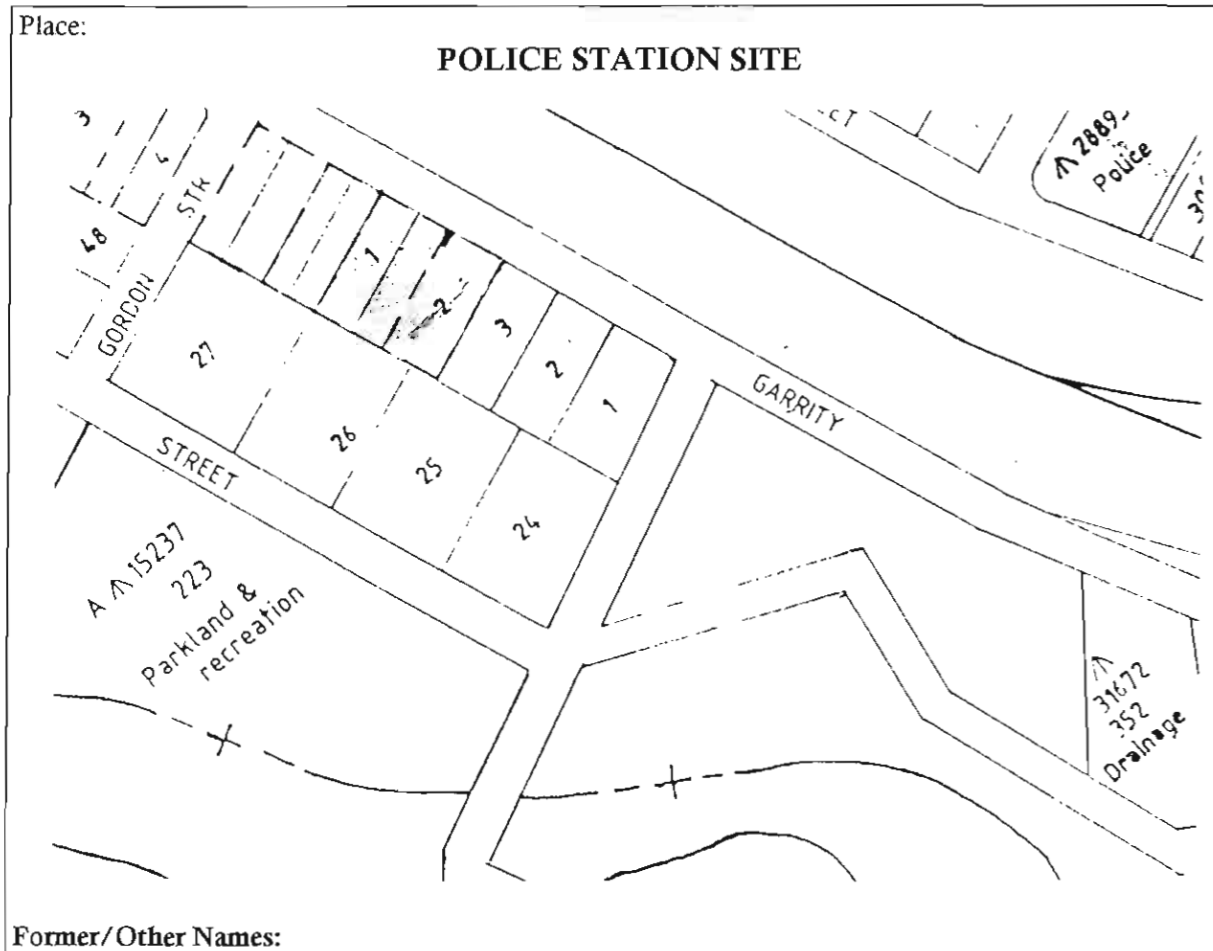
3: Social and Civic Activities

CONSERVATION/MANAGEMENT ACTION

4: Historic Site

Assessed by: Douglas Sellick
Date: 1996

Photo Date:
Neg No:
Photographer:
Copyright:



Address/Location/Map Reference. **Great Southern Highway**

Town

LGA Site No. **T34**

HCWA No.

NT of Aust (WA) No.

OWNERSHIP: Name & Address

DESCRIPTION OF PLACE & ITS SETTING

Condition: site only

Integrity:

Authenticity:

First Police Station built 1905 near RSL Hall.

PLACE/SITE TYPE/SIGNIFICANCE

MUNICIPAL INVENTORY PLACE RECORD FORM
Shire of Tambellup

THEME & SUBTHEME

4: Social and Civic Activities
3: Occupations

CONSERVATION/MANAGEMENT ACTION

3: Conservation Recommended

Assessed by: Philip Bennet
Date: 6/12/97

Photo Date: 6/12/97

Neg No: 2/24, 24A

Photographer: Helen Burgess

Copyright: Shire of Tambellup

Place:

POLICE STATION AND COURT HOUSE PRECINT



Former/Other Names:

Address/Location/Map Reference. **Owen Street**

Town

LGA Site No. **T35**

HCWA No.

NT of Aust (WA) No.

OWNERSHIP: Name & Address

DESCRIPTION OF PLACE & ITS SETTING

Condition: good
Integrity: high
Authenticity: high

Built 1972 and opened 1973. The station and courthouse is a flat roofed, brick and colourbond construction.

PLACE/SITE TYPE/SIGNIFICANCE

The place is important socially as a representative example of a facility built in the 1970's to service the Tambellup district.

MUNICIPAL INVENTORY PLACE RECORD FORM
Shire of Tambellup

Place:

POST MASTER'S HOUSE



Former/Other Names:

Address/Location/Map Reference. **Norrish Street**

Town

LGA Site No. **T36**

HCWA No.

NT of Aust (WA) No.

OWNERSHIP: Name & Address

DESCRIPTION OF PLACE & ITS SETTING

Condition: good
Integrity: high
Authenticity: high

Tenders called 1952.
Built 1953.

Custom-made asbestos dwelling.

PLACE/SITE TYPE/SIGNIFICANCE

The place is aesthetically important for its architectural characteristics as a transportable building of the period and socially significant as a house for the resident post master and his family.

THEME & SUBTHEME

2: Transport and Communication
3: Occupations

CONSERVATION/MANAGEMENT ACTION

3: Conservation Recommended

Assessed by: Philip Bennet
Date: 6/12/97

Photo Date: 6/12/97

Neg No: 4/11

Photographer: Helen Burgess

Copyright: Shire of Tambellup

MUNICIPAL INVENTORY PLACE RECORD FORM
Shire of Tambellup

THEME & SUBTHEME

2: Transport and Communication

CONSERVATION/MANAGEMENT ACTION

2: Conservation Recommended

Assessed by: Philip Bennet
Date: 6/12/97

Photo Date: 6/12/97

Neg No: 4/6, 7, 8

Photographer: Helen Burgess

Copyright: Shire of Tambellup

Place:

POST OFFICE



Former/Other Names:

Address/Location/Map Reference. **Norrish Street**

Town

LGA Site No. **T37**

HCWA No. **2538**

NT of Aust (WA) No.

OWNERSHIP: Name & Address

DESCRIPTION OF PLACE & ITS SETTING

Condition: good
Integrity: high
Authenticity: high

First Post Office opened 1925 in what is now a private residence [refer T38]. When this became too small, a new Post Office opened 1935, which is the present Post Office.

The Post Office is constructed of brick (rendered) and tile. Columns flank the front entry porch and a substantial rose garden is located at the rear of the property.

PLACE/SITE TYPE/SIGNIFICANCE

The place is aesthetically important for its architectural characteristics and environmentally significant as a representative example of an amenity site in the main street of the town. The facility is an important public amenity valued by the community.

MUNICIPAL INVENTORY PLACE RECORD FORM
Shire of Tambellup

Place:

POST OFFICE SITE



Former/Other Names: Ted Johnston's House

Address/Location/Map Reference. Cnr Taylor and Crowden Streets.

Town

LGA Site No. T38

HCWA No.

NT of Aust (WA) No.

OWNERSHIP: Name & Address

DESCRIPTION OF PLACE & ITS SETTING

Condition: good

Integrity: moderate

Authenticity: moderate

Now Ted Johnston's house, this was formerly the old Post Office, built 1925. A simple brick and iron structure with a hipped roof.

PLACE/SITE TYPE/SIGNIFICANCE

THEME & SUBTHEME

2: Transport and Communication
3: Occupations

CONSERVATION/MANAGEMENT ACTION

2: Conservation Recommended

Assessed by: Philip Bennet
Date: 6/12/97

Photo Date: 6/12/97

Neg No: 2/23

Photographer: Helen Burgess

Copyright: Shire of Tambellup

MUNICIPAL INVENTORY PLACE RECORD FORM
Shire of Tambellup

Place:

RAILWAY STATION



Former/Other Names:

Address/Location/Map Reference. **Norrish Street**

LGA Site No. **T39**

HCWA No.

NT of Aust (WA) No.

OWNERSHIP: Name & Address

DESCRIPTION OF PLACE & ITS SETTING

Condition: good
Integrity: high
Authenticity: high

Site marked out 1920.
Buildings completed and opened 1924. Weatherboard and terracotta ridge-tiled roof

PLACE/SITE TYPE/SIGNIFICANCE

The place is aesthetically important as a representative element and a railway installation dating from the 1920's and significant for their architectural characteristics. They are historically important through their association with the former steam railway and its significance in the development of the town and the district.

THEME & SUBTHEME

2: Transport and Communication

CONSERVATION/MANAGEMENT ACTION

1: Conservation Essential

Recommended a conservation plan is prepared for this site and referred to the Heritage Council of WA for inclusion on the State Register (with the Station Master's Residence - see T40)

Assessed by: Philip Bennet
Date: 6/12/97

Photo Date: 6/12/97

Neg No: 4/12, 13, 14, 15

Photographer: Helen Burgess

Copyright: Shire of Tambellup

MUNICIPAL INVENTORY PLACE RECORD FORM
Shire of Tambellup

Place:

RAILWAY STATION MASTER'S RESIDENCE



Former/ Other Names:

Address/Location/Map Reference. **Norrish Street**

LGA Site No. **T40**

HCWA No. **2547**

NT of Aust (WA) No.

OWNERSHIP: Name & Address

DESCRIPTION OF PLACE & ITS SETTING

Condition: good
Integrity: low-moderate
Authenticity: high

Built 1924/25. The Wool Foundation have been using it as a headquarters since 1991.

Brick and corrugated iron. The residence is the amalgamation of two former inner-city Perth terraces, brought to Tambellup brick-by-brick and reconstructed on present site.

PLACE/SITE TYPE/SIGNIFICANCE

The place is aesthetically important as a representative element and a railway installation dating from the 1920's and significant for their architectural characteristics. They are historically important through their

association with the former steam railway and its significance in the development of the town and the district.

THEME & SUBTHEME

2: Transport and Communication

CONSERVATION/MANAGEMENT ACTION

1 - 2: Conservation Essential

To be included in development and/or conservation plans and policies for the Railway Station (Railway Precinct).

Assessed by: Philip Bennet
Date: 6/12/97

Photo Date: 6/12/97

Neg No: 4/18, 19

Photographer: Helen Burgess

Copyright: Shire of Tambellup

MUNICIPAL INVENTORY PLACE RECORD FORM
Shire of Tambellup

THEME & SUBTHEME

4: Social and Civic Activities

CONSERVATION/MANAGEMENT ACTION

2: Conservation Recommended

Assessed by: Philip Bennet
Date: 6/12/97

Photo Date: 6/12/97


Neg No: 2/6-11

Photographer: Helen Burgess

Copyright: Shire of Tambellup

Place:

ROMAN CATHOLIC CHURCH OF ST. MICHAEL'S PRECINCT



Former/Other Names: Priest's House, Sister's of Motor Mission Convent

Address/Location/Map Reference. Taylor Street

Town

LGA Site No. T41

HCWA No.

NT of Aust (WA) No.

OWNERSHIP: Name & Address

DESCRIPTION OF PLACE & ITS SETTING

Condition: good
Integrity: high
Authenticity: high

Formerly Baptist Chapel built 1904. Purchased by the Roman Catholic Church in 1910. Priest's House. The church is rendered, locally made, bricks and corrugated iron with a separate bell tower also of rendered brick.

The priests house, constructed in 1950, is a brick and tile residence.

PLACE/SITE TYPE/SIGNIFICANCE

The place is important historically as the Roman Catholic church group in the town and socially significant through association with the Sister's of the Motor Mission and the Tambellup community.

Sisters' of Motor Mission Convent (St Michael's)



Priest's House (St Michael's)



MUNICIPAL INVENTORY PLACE RECORD FORM
Shire of Tambellup

THEME & SUBTHEME

4: Social and Civic Activities

CONSERVATION/MANAGEMENT ACTION

3: Conservation Recommended

Assessed by: Philip Bennet
Date: 6/12/97

Photo Date: 6/12/97

Neg No: 1/5, 6

Photographer: Helen Burgess

Copyright: Shire of Tambellup

Place:

RSL HALL



Former/Other Names:

Address/Location/Map Reference. Garrity Street / Great Southern Highway
Town

LGA Site No. T42 HCWA No. NT of Aust (WA) No.

OWNERSHIP: Name & Address

DESCRIPTION OF PLACE & ITS SETTING

Condition: poor
Integrity: low
Authenticity: high

Built 1937.

PLACE/SITE TYPE/SIGNIFICANCE

The place is important historically for its association with the RSL and socially significant through association with the community.

MUNICIPAL INVENTORY PLACE RECORD FORM
Shire of Tambellup

THEME & SUBTHEME

4: Social and Civic Activities
1: Population

CONSERVATION/MANAGEMENT ACTION

2: Conservation Recommended

Assessed by: Philip Bennet
Date: 6/12/97

Photo Date: 6/12/97


Neg No: 1/20-24A

Photographer: Helen Burgess

Copyright: Shire of Tambellup

Place:

SCHOOL - TAMBELLUP PRIMARY



Former/Other Names:

Address/Location/Map Reference. **Taylor Street**

LGA Site No. **T43** HCWA No. NT of Aust (WA) No.

OWNERSHIP: Name & Address

DESCRIPTION OF PLACE & ITS SETTING

Condition: very good
Integrity: high
Authenticity: high

Built 1948. Brick to dado line and rendered above. Tile roof and timber framed windows. Two single classrooms added, one of which was the 1904 building, reused from old school site. These additional buildings are both weatherboard and iron structures.

PLACE/SITE TYPE/SIGNIFICANCE

MUNICIPAL INVENTORY PLACE RECORD FORM
Shire of Tambellup

Place:

SCHOOL - TAMBELLUP, FIRST SITE



Former/ Other Names:

Address/Location/Map Reference. Owen Street

LGA Site No. T44

HCWA No.

NT of Aust (WA) No.

OWNERSHIP: Name & Address

DESCRIPTION OF PLACE & ITS SETTING

Condition: site only - refer T43
Integrity:
Authenticity:

First school 1905 site, now occupied by police station and courthouse. Original school building relocated to present school site and utilised as additional classroom space.

PLACE/SITE TYPE/SIGNIFICANCE

THEME & SUBTHEME

4: Social and Civic Activities
1: Population

CONSERVATION/MANAGEMENT ACTION

4: Historic Site

Assessed by: Philip Bennet
Date: 6/12/97

Photo Date: 6/12/97

Neg No: 1/20-24A & 2/24, 24A

Photographer: Helen Burgess

Copyright: Shire of Tambellup

MUNICIPAL INVENTORY PLACE RECORD FORM
Shire of Tambellup

PLACE/SITE TYPE/SIGNIFICANCE

The site is important for its association with the agricultural activities of the district and historically significant for incorporating part of the original Agricultural Hall erected in 1907.

THEME & SUBTHEME

4: Social and Civic Activities

CONSERVATION/MANAGEMENT ACTION

1 - 2: Conservation Essential/Recommended

Recommend a conservation plan be prepared to gain a more accurate assessment of its significance on a state level.

Assessed by: Philip Bennet
Date: 6/12/97

Photo Date: 6/12/97

Neg No: 3/21, 22

Photographer: Helen Burgess

Copyright: Shire of Tambellup

Place:

SHIRE HALL



Former/Other Names: Agricultural Hall

Address/Location/Map Reference. Norrish Street Town
LGA Site No. T45 HCWA No. 2544 NT of Aust (WA) No.

OWNERSHIP: Name & Address
Shire of Tambellup

DESCRIPTION OF PLACE & ITS SETTING

Condition: good
Integrity: high
Authenticity: high

Originally built in 1907 as the Agricultural H. This former hall now forms part of the foundation of present Hall. The bricks carted by farmers 1906 and at the time of construction the hall was considered one of the finest on the Great Southern Region.

Rebuilding of the hall, now under the control of the Road Board, began in 1925, because of the growing needs of the community. The hall is of brick, stucco and rendered, with corrugated iron roof and parapet.

MUNICIPAL INVENTORY PLACE RECORD FORM
Shire of Tambellup

THEME & SUBTHEME

4: Social and Civic Activities

CONSERVATION/MANAGEMENT ACTION

3: Conservation Recommended

Assessed by: Philip Bennet
Date: 6/12/97

Photo Date: 6/12/97

Neg No: 3/24

Photographer: Helen Burgess

Copyright: Shire of Tambellup

Place:

SHIRE OFFICES AND COUNCIL CHAMBERS



Former/ Other Names:

Address/Location/Map Reference.

LGA Site No. T46

HCWA No.

NT of Aust (WA) No.

OWNERSHIP: Name & Address

DESCRIPTION OF PLACE & ITS SETTING

Condition: good
Integrity: high
Authenticity: high

Built 1966 / 1967. Modernist design with blockwork patterning.

PLACE/SITE TYPE/SIGNIFICANCE

The place is important socially for its association with local government and in contributing to the community's sense of place.

MUNICIPAL INVENTORY PLACE RECORD FORM
Shire of Tambellup

Place:

SNOWY WILSON'S ELECTRICAL SHOP



Former/Other Names:

Address/Location/Map Reference. **Norrish Street**

Town

LGA Site No. **T47**

HCWA No.

NT of Aust (WA) No.

OWNERSHIP: Name & Address
Shire of Tambellup

DESCRIPTION OF PLACE & ITS SETTING

Condition: good
Integrity: high
Authenticity: high

The most famous shop in Tambellup for many years.
Formerly a Hairdresser's Sallon and Billiard Room, Tea Rooms and Deli. Was also the former premises of the West Australian Bank

Brick and corrugated iron structure with original shop windows. Built c1905 and the veranda was added later.

PLACE/SITE TYPE/SIGNIFICANCE

The place is aesthetically important for its architectural character as an attached group of buildings and historically significant for its former uses as a facility in the main street of the town.
The place is socially significant through its association with former occupants and environmentally important for its contribution to the main street of the town.

THEME & SUBTHEME

3: Occupations

CONSERVATION/MANAGEMENT ACTION

2: Conservation Recommended

Assessed by: Philip Bennet
Date: 6/12/97

Photo Date: 6/12/97

Neg No: 3/19

Photographer: Helen Burgess

Copyright: Shire of Tambellup

MUNICIPAL INVENTORY PLACE RECORD FORM
Shire of Tambellup

Place:

SPORTS GROUND

▲19757

Greater Sport Ground & Community Centre

Former/Other Names:

Address/Location/Map Reference. **East Terrace** Town

LGA Site No. **T48** HCWA No. NT of Aust (WA) No.

OWNERSHIP: Name & Address

DESCRIPTION OF PLACE & ITS SETTING

Condition: good
Integrity: high
Authenticity: high

Construction began 1951 / 52.
Luncheon pavilion built 1958.
Amenities improved 1964, 1984.

PLACE/SITE TYPE/SIGNIFICANCE

THEME & SUBTHEME

4: Social and Civic Activities

CONSERVATION/MANAGEMENT ACTION

2: Conservation Recommended

Assessed by: Philip Bennet
Date: 6/12/97

Photo Date: 6/12/97
Neg No: 2/3
Photographer: Helen Burgess
Copyright: Shire of Tambellup

MUNICIPAL INVENTORY PLACE RECORD FORM
Shire of Tambellup

THEME & SUBTHEME

- 4: Social and Civic Activities
3: Occupations

CONSERVATION/MANAGEMENT ACTION

- 4: Historic Site

Assessed by: Philip Bennet
Date: 6/12/97

Photo Date: 6/12/97

Neg No: 2/21

Photographer: Helen Burgess

Copyright: Shire of Tambellup

Place:

TEA ROOMS SITE



Former/ Other Names:

Address/Location/Map Reference. Crowden Street

Town

LGA Site No. T49

HCWA No.

NT of Aust (WA) No.

OWNERSHIP: Name & Address

DESCRIPTION OF PLACE & ITS SETTING

Condition: site only
Integrity:
Authenticity:

Formerly known as Bishop's Tea Room and Rose's Tea Room and Mcnamara's Tea Room.
Between Deli and Women's Rest House.

PLACE/SITE TYPE/SIGNIFICANCE

MUNICIPAL INVENTORY PLACE RECORD FORM
Shire of Tambellup

THEME & SUBTHEME

4: Social and Civic Activities

CONSERVATION/MANAGEMENT ACTION

3: Conservation Recommended

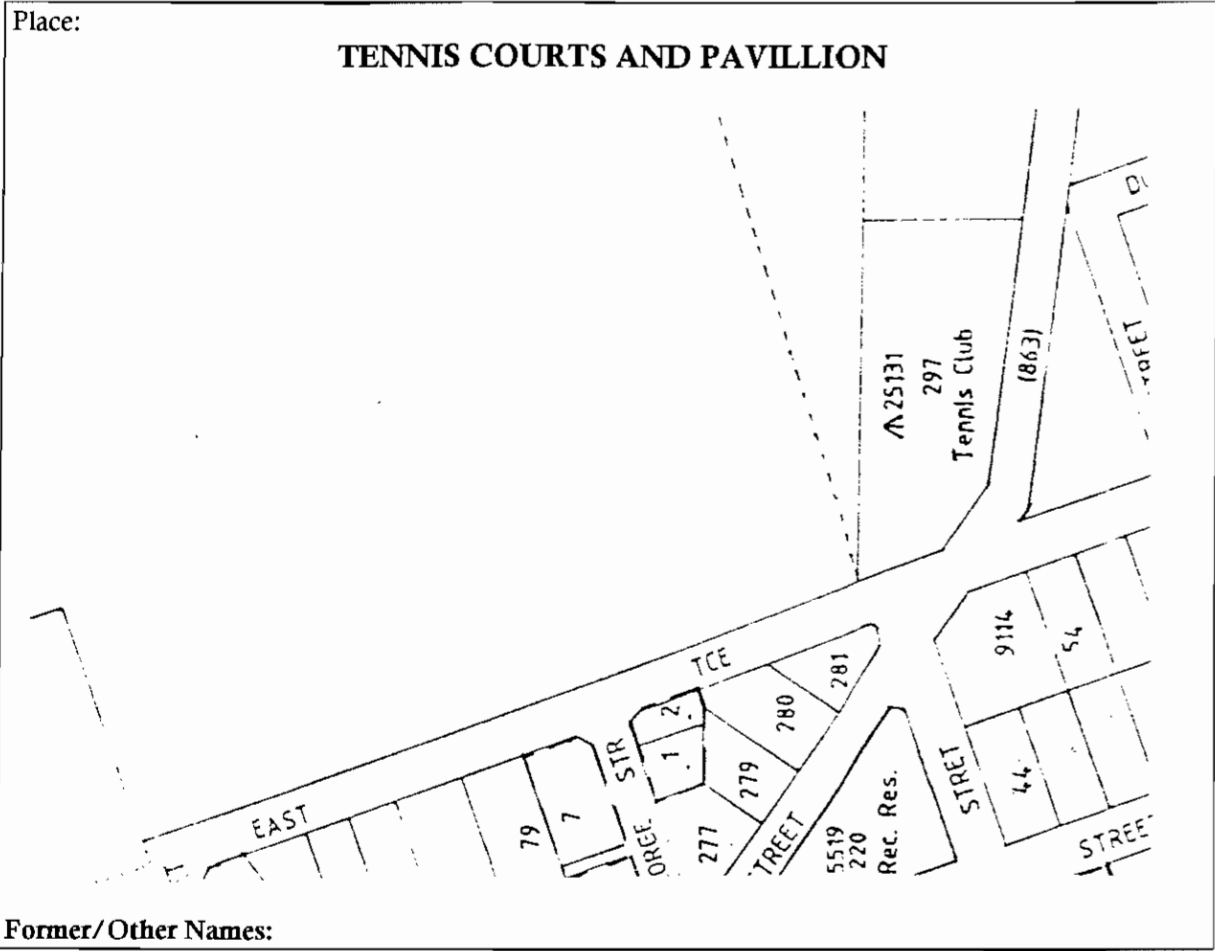
Assessed by: Philip Bennet
Date: 6/12/97

Photo Date:

Neg No:

Photographer:

Copyright:



Address/Location/Map Reference. **Sportsground East Terrace** Town

LGA Site No. **T50** HCWA No. NT of Aust (WA) No.

OWNERSHIP: Name & Address

DESCRIPTION OF PLACE & ITS SETTING

Condition: good
Integrity: high
Authenticity: high

Built 1957. Located near Sportsground (see T48)

PLACE/SITE TYPE/SIGNIFICANCE

MUNICIPAL INVENTORY PLACE RECORD FORM
Shire of Tambellup

THEME & SUBTHEME

1: Population
6: People - Minnie Saggars

CONSERVATION/MANAGEMENT ACTION

4: Historic Site - vegetation

Assessed by: Douglas Sellick
Date: 1996

Photo Date:

Neg No:

Photographer:

Copyright:

Place:

TREES - MINNIE SAGGERS

Former/Other Names:

Address/Location/Map Reference. **Tambellup School, cnr Taylor and Howard Streets**

LGA Site No. **T51**

HCWA No.

NT of Aust (WA) No.

OWNERSHIP: Name & Address

DESCRIPTION OF PLACE & ITS SETTING

Condition: vegetation

Integrity:

Authenticity:

Pine trees planted 1963, supervised by Minnie Saggars - planted by school children.

PLACE/SITE TYPE/SIGNIFICANCE

MUNICIPAL INVENTORY PLACE RECORD FORM
Shire of Tambellup

THEME & SUBTHEME

6: People

CONSERVATION/MANAGEMENT ACTION

4: Historic Site

Assessed by: Philip Bennet
Date: 6/12/97

Photo Date: 6/12/97

Neg No: 5/5

Photographer: Helen Burgess

Copyright: Shire of Tambellup

Place:

TURNER MEMORIAL STONE



Former/Other Names:

Address/Location/Map Reference. Main Street West / Lovegrove Street

Town

LGA Site No. T52

HCWA No.

NT of Aust (WA) No.

OWNERSHIP: Name & Address

DESCRIPTION OF PLACE & ITS SETTING

Condition: site - memorial

Integrity:

Authenticity:

Dedicated to Nurse Turner. Memorial stone erected by the shire on 14th September 1985.

Plaque reads:

This memorial has been erected in gratitude to Nurse Susan Turner who conducted her hospital hereabouts for the benefit of the Tambellup district from 1912-1939. "God knows she gave her very best, omnipotent he with whom she rests".

PLACE/SITE TYPE/SIGNIFICANCE

MUNICIPAL INVENTORY PLACE RECORD FORM
Shire of Tambellup

Place:

UNITING CHURCH



Former/Other Names: Methodist Church

Address/Location/Map Reference: Henry Street

Town

LGA Site No. T53

HCWA No.

NT of Aust (WA) No.

OWNERSHIP: Name & Address

DESCRIPTION OF PLACE & ITS SETTING

Condition: good
Integrity: high
Authenticity: high

Originally built as Methodist Church - now Uniting Church. Built 1960. Brick and tile

PLACE/SITE TYPE/SIGNIFICANCE

The place is historically important as the Methodist Church in the town and socially significant through association with the Tambellup Community.

THEME & SUBTHEME

4: Social and Civic Activities

CONSERVATION/MANAGEMENT ACTION

2: Conservation Recommended

This church along with the former Uniting Church (see T54) considered as a small heritage precinct.

Assessed by: Philip Bennet
Date: 6/12/97

Photo Date: 6/12/97

Neg No: 3/5

Photographer: Helen Burgess

Copyright: Shire of Tambellup

MUNICIPAL INVENTORY PLACE RECORD FORM
Shire of Tambellup

Place:

UNITING HALL & TRAVELLING MINISTER'S QUARTERS



Former/Other Names: Methodist Church

Address/Location/Map Reference. Henry Street

Town

LGA Site No. T54

HCWA No. 2542

NT of Aust (WA) No.

OWNERSHIP: Name & Address
Uniting Church

DESCRIPTION OF PLACE & ITS SETTING

Condition: good
Integrity: high
Authenticity: high

The former Methodist Chapel was built 1905. The Minister's Quarters were added in 1908.

The church is a simple design reminiscent of the Victorian Carpenter Gothic style although constructed from corrugated iron with only the front entry porch in weatherboard. Plaque on the door reads:

Former Methodist Church Tambellup. First service in 1901. Church erected 1905. Regular worship and Sunday School from 1907 - 1975.

PLACE/SITE TYPE/SIGNIFICANCE

The place is historically and aesthetically significant for its architectural characteristics and important as the original chapel and quarters built in 1905 and 1908 and socially significant for their association with the Tambellup community.

THEME & SUBTHEME

4: Social and Civic Activities

CONSERVATION/MANAGEMENT ACTION

2: Conservation Recommended

This church hall along with the present Uniting Church (see T53) considered as a small heritage precinct.

Assessed by: Philip Bennet
Date: 6/12/97

Photo Date: 6/12/97

Neg No: 3/7, 8, 9

Photographer: Helen Burgess

Copyright: Shire of Tambellup

MUNICIPAL INVENTORY PLACE RECORD FORM
Shire of Tambellup

THEME & SUBTHEME

5: Outside Influences
6: People

CONSERVATION/MANAGEMENT ACTION

5: Conservation Desirable

Assessed by: Philip Bennet
Date: 6/12/97

Photo Date: 6/12/97

Neg No: 4/3, 4

Photographer: Helen Burgess

Copyright: Shire of Tambellup

Place:

WAR MEMORIAL



Former/Other Names:

Address/Location/Map Reference. **Norrish Street** **Town**

LGA Site No. **T55** HCWA No. NT of Aust (WA) No.

OWNERSHIP: Name & Address

DESCRIPTION OF PLACE & ITS SETTING

Condition: good
Integrity:
Authenticity:

Built 1921. Unveiled by HE The Governor Sir Francis Newdewgate.
Re dedicated to Indo-China 1995.

The memorial consists of a granite obelisk and a flagpole. It includes World War I, World War II and Vietnam.

PLACE/SITE TYPE/SIGNIFICANCE

The memorial is historically important as a war memorial of the First World War and for its association with a former Governor and the community of that time.

MUNICIPAL INVENTORY PLACE RECORD FORM
Shire of Tambellup

THEME & SUBTHEME

- 4: Social and Civic Activities
5: Outside Influences

CONSERVATION/MANAGEMENT ACTION

- 5: Conservation Desirable

Assessed by: Philip Bennet
Date: 6/12/97

Photo Date: 6/12/97


Neg No: 4/5

Photographer: Helen Burgess

Copyright: Shire of Tambellup

Place:

WATER FOUNTAIN



Former/Other Names:

Address/Location/Map Reference. **Norrish Street**
Town

LGA Site No. **T56** HCWA No. NT of Aust (WA) No.

OWNERSHIP: Name & Address

DESCRIPTION OF PLACE & ITS SETTING

Condition: good
Integrity:
Authenticity:

Built 1955 to commemorate opening of Tambellup Water Supply. The fountain has been constructed of brick on a concrete pad, cement rendered top with a ceramic dish insert.

PLACE/SITE TYPE/SIGNIFICANCE

MUNICIPAL INVENTORY PLACE RECORD FORM
Shire of Tambellup

Place:

WATER TOWER



Former/Other Names:

Address/Location/Map Reference. Norrish Street

LGA Site No. T57

HCWA No.

NT of Aust (WA) No.

OWNERSHIP: Name & Address

DESCRIPTION OF PLACE & ITS SETTING

Condition: poor
Integrity: low
Authenticity: high

Prefabricated iron tank mounted on timber tower.

PLACE/SITE TYPE/SIGNIFICANCE

THEME & SUBTHEME

1: Population
5: Outside Influences

CONSERVATION/MANAGEMENT ACTION

1: Conservation Essential

Assessed by: Philip Bennet
Date: 6/12/97

Photo Date: 6/12/97

Neg No: 3/16

Photographer: Helen Burgess

Copyright: Shire of Tambellup

MUNICIPAL INVENTORY PLACE RECORD FORM
Shire of Tambellup

THEME & SUBTHEME

2: Transport and Communication
3: Occupations

CONSERVATION/MANAGEMENT ACTION

4: Historic Site

Assessed by: Douglas Sellick
Date: 1996

Photo Date:

Neg No:

Photographer:

Copyright:

Place:

WHEAT STORAGE BIN SITE

Former/Other Names:

Address/Location/Map Reference. Garrity StreetTown

LGA Site No. T58HCWA No.NT of Aust (WA) No.

OWNERSHIP: Name & Address

DESCRIPTION OF PLACE & ITS SETTING

Condition: site only
Integrity:
Authenticity:

Built 1938/39.
Destroyed 1996.

PLACE/SITE TYPE/SIGNIFICANCE

MUNICIPAL INVENTORY PLACE RECORD FORM
Shire of Tambellup

Place:

“ADDISON” HOUSE SITE

Address/Location/Map Reference. **Northwest Road 13.E**

LGA Site No.

HCWA No.

NT of Aust (WA) No.

OWNERSHIP: Name & Address

C & L Whitburn

DESCRIPTION OF PLACE & ITS SETTING

Site of the original Alfred Johnstone house Addison on river bank.

PLACE/SITE TYPE/SIGNIFICANCE

THEME & SUBTHEME

1: Population

CONSERVATION/MANAGEMENT ACTION

Assessed by:

Date:

Photo Date:

Neg No:

Photographer:

Copyright:

MUNICIPAL INVENTORY PLACE RECORD FORM
Shire of Tambellup

Place:

AGRICULTURAL SOCIETY SHOW GROUNDS SITE No. 1.

Address/Location/Map Reference. **Garrity Street**

Town

LGA Site No.

HCWA No.

NT of Aust (WA) No.

OWNERSHIP: Name & Address

DESCRIPTION OF PLACE & ITS SETTING
1906

PLACE/SITE TYPE/SIGNIFICANCE

THEME & SUBTHEME

1: Population

4: Social and Civic Activities

CONSERVATION/MANAGEMENT ACTION

Assessed by:

Date:

Photo Date:

Neg No:

Photographer:

Copyright:

MUNICIPAL INVENTORY PLACE RECORD FORM
Shire of Tambellup

Place:

AGRICULTURAL SOCIETY SHOW GROUNDS SITE No. 2.

Address/Location/Map Reference. **Garrity Street (near hotel)** **Town**

LGA Site No.

HCWA No.

NT of Aust (WA) No.

OWNERSHIP: Name & Address

DESCRIPTION OF PLACE & ITS SETTING

1912 First Show

PLACE/SITE TYPE/SIGNIFICANCE

THEME & SUBTHEME

1: Population

4: Social and Civic

CONSERVATION/MANAGEMENT ACTION

Assessed by:

Date:

Photo Date:

Neg No:

Photographer:

Copyright:

MUNICIPAL INVENTORY PLACE RECORD FORM
Shire of Tambellup

Place:

AGRICULTURAL SOCIETY SHOW GROUNDS SITE No. 3.

Address/Location/Map Reference. **Main West Road**

Town

LGA Site No.

HCWA No.

NT of Aust (WA) No.

OWNERSHIP: Name & Address

DESCRIPTION OF PLACE & ITS SETTING

1924 Playing Field

PLACE/SITE TYPE/SIGNIFICANCE

THEME & SUBTHEME

1: Population

4: Social and Civic

CONSERVATION/MANAGEMENT ACTION

Assessed by:

Date:

Photo Date:

Neg No:

Photographer:

Copyright:

MUNICIPAL INVENTORY PLACE RECORD FORM
Shire of Tambellup

Place:

ANGLICAN CHURCH OF ST. PETER, PINDELLUP

Former/Other Names:

Address/Location/Map Reference. **Pindellup Road**

12.E

LGA Site No.

HCWA No. **116**
2548

NT of Aust (WA) No.

OWNERSHIP: Name & Address
Anglican Diocese of Bunbury

DESCRIPTION OF PLACE & ITS SETTING

Site blessed by Bishop 1910.
Built 1910.
First Wedding 1911.

PLACE/SITE TYPE/SIGNIFICANCE

The church and its fittings are important for their aesthetic characteristics as a simple, furnished timber building; the place is historically significant for its association with the earlier Bush Shelter Church constructed at the river crossing nearby and for connections with the order of S. Boniface; it is socially important for its use by the local community and is valued as a bush church today.

THEME & SUBTHEME

4: Social and Civic

CONSERVATION/MANAGEMENT ACTION

Assessed by:

Date:

Photo Date:

Neg No:

Photographer:

Copyright:

MUNICIPAL INVENTORY PLACE RECORD FORM
Shire of Tambellup

Place:

BINNINUP POOL

Address/Location/Map Reference. **Kojonup Location 6020 Baldo Hills Main West Road**

LGA Site No.

HCWA No.

NT of Aust (WA) No.

OWNERSHIP: Name & Address

DESCRIPTION OF PLACE & ITS SETTING

Formerly Lowboi.

Drinking water and camp sites for surveyors and travellers.

Water supply.

PLACE/SITE TYPE/SIGNIFICANCE

THEME & SUBTHEME

3: Occupations

CONSERVATION/MANAGEMENT ACTION

Assessed by:

Date:

Photo Date:

Neg No:

Photographer:

Copyright:

MUNICIPAL INVENTORY PLACE RECORD FORM
Shire of Tambellup

Place:

BOAT SHED SITE

Address/Location/Map Reference. **Banks of Gordon River, Russell Street.** **14.E**

LGA Site No.

HCWA No.

NT of Aust (WA) No.

OWNERSHIP: Name & Address

DESCRIPTION OF PLACE & ITS SETTING

First Sports Day and Regatta at the Swimming Hole 1910.
Two storey boat shed built and opened 1921.

PLACE/SITE TYPE/SIGNIFICANCE

The place is historically important for its association with former recreational activities at the town's natural water course and socially significant as a focus for community use of the dammed river.

THEME & SUBTHEME

4: Social and Civic Activities

CONSERVATION/MANAGEMENT ACTION

Assessed by:

Date:

Photo Date:

Neg No:

Photographer:

Copyright:

MUNICIPAL INVENTORY PLACE RECORD FORM
Shire of Tambellup

Place:

BOBALONG SPORTS GROUND

Address/Location/Map Reference. **Pindellup and Crosby Roads** **14.E**

LGA Site No.

HCWA No.

NT of Aust (WA) No.

OWNERSHIP: Name & Address

DESCRIPTION OF PLACE & ITS SETTING

Tennis Courts, Cricket Pitch and Football Ground.

PLACE/SITE TYPE/SIGNIFICANCE

The place is historically and socially important for its use until the mid 1940's as a recreational site for the local community, demonstrating the significance of social interaction for rural people.

THEME & SUBTHEME

4: Social and Civic

CONSERVATION/MANAGEMENT ACTION

Assessed by:

Date:

Photo Date:

Neg No:

Photographer:

Copyright:

MUNICIPAL INVENTORY PLACE RECORD FORM
Shire of Tambellup

Place:

BOBALONG HALL SITE

Address/Location/Map Reference. **Corner Crosby and Pindellup Roads 14.E**

LGA Site No.

HCWA No.

NT of Aust (WA) No.

OWNERSHIP: Name & Address

DESCRIPTION OF PLACE & ITS SETTING

**Hall next to Sports Ground.
Demolished 1974.**

PLACE/SITE TYPE/SIGNIFICANCE

The site is historically significant a former meeting place for the local community.

THEME & SUBTHEME

4: Social and Civic Activities

CONSERVATION/MANAGEMENT ACTION

Assessed by:
Date:

Photo Date:

Neg No:

Photographer:

Copyright:

MUNICIPAL INVENTORY PLACE RECORD FORM
Shire of Tambellup

Place:

**BRICKWORKS SITE
Kilns with three fires.**

Address/Location/Map Reference. **Loc. 1049**

15.G

LGA Site No.

HCWA No.

NT of Aust (WA) No.

OWNERSHIP: Name & Address

DESCRIPTION OF PLACE & ITS SETTING

Known as Sagers Paddock.

Sagers Brickwork's at Moree. Bricks used for many local buildings.

Established by Samuel Taylor and Owen Sagers 1910.

PLACE/SITE TYPE/SIGNIFICANCE

THEME & SUBTHEME

3: Occupations

CONSERVATION/MANAGEMENT ACTION

Assessed by:

Date:

Photo Date:

Neg No:

Photographer:

Copyright:

MUNICIPAL INVENTORY PLACE RECORD FORM
Shire of Tambellup

Place:

BRICKWORKS SITE

Address/Location/Map Reference. **Great Southern Highway 16.H**

LGA Site No.

HCWA No.

NT of Aust (WA) No.

OWNERSHIP: Name & Address

DESCRIPTION OF PLACE & ITS SETTING

**Bricks hand made, used for local buildings c. 1950.
Site on Maninetti's farm.**

PLACE/SITE TYPE/SIGNIFICANCE

THEME & SUBTHEME

3: Occupations

CONSERVATION/MANAGEMENT ACTION

Assessed by:
Date:

Photo Date:

Neg No:

Photographer:

Copyright:

MUNICIPAL INVENTORY PLACE RECORD FORM
Shire of Tambellup

Place:

**BUSH SHELTER CHURCH SITE, PINDELLUP
(opposite present church)**

Address/Location/Map Reference. **Pindellup Road 12.E**

LGA Site No.

HCWA No.

NT of Aust (WA) No.

OWNERSHIP: Name & Address

DESCRIPTION OF PLACE & ITS SETTING

PLACE/SITE TYPE/SIGNIFICANCE

**Site of Bush Shelter Church built by Anglican Community 1907.
Blessed by Lord Bishop of the Diocese. Used by the Priests of the Bush Brotherhood of S. Boniface.**

THEME & SUBTHEME

4: Social and Civic Activities

CONSERVATION/MANAGEMENT ACTION

Assessed by:

Date:

Photo Date:

Neg No:

Photographer:

Copyright:

MUNICIPAL INVENTORY PLACE RECORD FORM
Shire of Tambellup

Place:

CEMETERY, PINDELLUP RESERVE

Address/Location/Map Reference. **Cnr Pindellup and North West Roads**

12.E

LGA Site No.

HCWA No.

NT of Aust (WA) No.

OWNERSHIP: Name & Address

DESCRIPTION OF PLACE & ITS SETTING

Pioneer cemetery.

PLACE/SITE TYPE/SIGNIFICANCE

The place is aesthetically important for the representative characteristics of gravestones and railings and historically important as the burial ground for pioneer settlers in the district and their descendants.

THEME & SUBTHEME

4: Social and Civic Activities

1: Population

CONSERVATION/MANAGEMENT ACTION

Assessed by:

Date:

Photo Date:

Neg No:

Photographer:

Copyright:

MUNICIPAL INVENTORY PLACE RECORD FORM
Shire of Tambellup

Place:

CEMETERY RESERVE

Address/Location/Map Reference. **Gnowangerup, Tambellup Road**

14.H

LGA Site No.

HCWA No.

NT of Aust (WA) No.

OWNERSHIP: Name & Address

DESCRIPTION OF PLACE & ITS SETTING

Established 1904.

Two O'Neill graves.

Abandoned due to hard ground 1912.

PLACE/SITE TYPE/SIGNIFICANCE

THEME & SUBTHEME

1: Population

4: Social and Civic

CONSERVATION/MANAGEMENT ACTION

Assessed by:

Date:

Photo Date:

Neg No:

Photographer:

Copyright:

MUNICIPAL INVENTORY PLACE RECORD FORM
Shire of Tambellup

Place:

CHARCOAL PITS SITE

Address/Location/Map Reference. **Tambellup West Road**

15.C

LGA Site No.

HCWA No.

NT of Aust (WA) No.

OWNERSHIP: Name & Address

DESCRIPTION OF PLACE & ITS SETTING

On Baldo Hills.

PLACE/SITE TYPE/SIGNIFICANCE

THEME & SUBTHEME

3: Occupations

CONSERVATION/MANAGEMENT ACTION

Assessed by:

Date:

Photo Date:

Neg No:

Photographer:

Copyright:

MUNICIPAL INVENTORY PLACE RECORD FORM
Shire of Tambellup

Place:

CLEMIES FENCE

Address/Location/Map Reference. **Cnr Johnston and Nymbup Roads Loc. 2301 14.G**

LGA Site No.

HCWA No.

NT of Aust (WA) No.

OWNERSHIP: Name & Address

DESCRIPTION OF PLACE & ITS SETTING

c. 1854 - 1890

PLACE/SITE TYPE/SIGNIFICANCE

The fence is historically significant as a remnant of an early form of farm fencing.

THEME & SUBTHEME **3.**

CONSERVATION/MANAGEMENT ACTION

Assessed by:

Date:

Photo Date:

Neg No:

Photographer:

Copyright:

MUNICIPAL INVENTORY PLACE RECORD FORM
Shire of Tambellup

Place:

COACH STOP SITE

Address/Location/Map Reference. **Warrenup and Main West Road**

13.B

LGA Site No.

HCWA No.

NT of Aust (WA) No.

OWNERSHIP: Name & Address

Gary Sheridan

DESCRIPTION OF PLACE & ITS SETTING

Mail Coach

PLACE/SITE TYPE/SIGNIFICANCE

THEME & SUBTHEME **2.**

CONSERVATION/MANAGEMENT ACTION

Assessed by:

Date:

Photo Date:

Neg No:

Photographer:

Copyright:

MUNICIPAL INVENTORY PLACE RECORD FORM
Shire of Tambellup

Place:

CORDUROY CROSSING

Address/Location/Map Reference. **Greenhills South Road**

13.F

LGA Site No.

HCWA No.

NT of Aust (WA) No.

OWNERSHIP: Name & Address

DESCRIPTION OF PLACE & ITS SETTING

Wagon crossing on Wadseranhue River.

PLACE/SITE TYPE/SIGNIFICANCE

The place is historically important as a wagon crossing at the water course, dating from a time prior to motorised vehicles, bridges and made roads.

THEME & SUBTHEME **2.**

CONSERVATION/MANAGEMENT ACTION

Assessed by:

Date:

Photo Date:

Neg No:

Photographer:

Copyright:

MUNICIPAL INVENTORY PLACE RECORD FORM
Shire of Tambellup

Place:

CRICKET PITCH

Address/Location/Map Reference. **Great Southern Highway.**

16.H

LGA Site No.

HCWA No.

NT of Aust (WA) No.

OWNERSHIP: Name & Address

DESCRIPTION OF PLACE & ITS SETTING

Cricket ground on Wansborough Reserve.

PLACE/SITE TYPE/SIGNIFICANCE

THEME & SUBTHEME

4: Social and Civic

CONSERVATION/MANAGEMENT ACTION

Assessed by:

Date:

Photo Date:

Neg No:

Photographer:

Copyright:

MUNICIPAL INVENTORY PLACE RECORD FORM
Shire of Tambellup

Place:

CRICKET PITCH

Address/Location/Map Reference. **Pootenup Road**

16.K

LGA Site No.

HCWA No.

NT of Aust (WA) No.

OWNERSHIP: Name & Address

DESCRIPTION OF PLACE & ITS SETTING

Cricket field next to Toolbrunup School.

PLACE/SITE TYPE/SIGNIFICANCE

The place is important historically as a recreational facility developed by the local rural community and socially significant for its association with that community.

THEME & SUBTHEME

4: Social and Civic Activities

CONSERVATION/MANAGEMENT ACTION

Assessed by:

Date:

Photo Date:

Neg No:

Photographer:

Copyright:

MUNICIPAL INVENTORY PLACE RECORD FORM
Shire of Tambellup

Place:

CROFTON SOAK / WELL

Address/Location/Map Reference. **Great Southern Highway 16.H**

LGA Site No.

HCWA No.

NT of Aust (WA) No.

OWNERSHIP: Name & Address

DESCRIPTION OF PLACE & ITS SETTING

Situated in Sandalwood cutters track.

PLACE/SITE TYPE/SIGNIFICANCE

THEME & SUBTHEME

3: Occupations

CONSERVATION/MANAGEMENT ACTION

Assessed by:

Date:

Photo Date:

Neg No:

Photographer:

Copyright:

MUNICIPAL INVENTORY PLACE RECORD FORM
Shire of Tambellup

Place:

DAM SITE No. 1

Address/Location/Map Reference. **Jam Creek Road**

14.I

LGA Site No.

HCWA No.

NT of Aust (WA) No.

OWNERSHIP: Name & Address

DESCRIPTION OF PLACE & ITS SETTING

Government dam 4 kilometres east of Tambellup on Barry Webster's property.

PLACE/SITE TYPE/SIGNIFICANCE

THEME & SUBTHEME

3: Occupations

1: Population

CONSERVATION/MANAGEMENT ACTION

Assessed by:

Date:

Photo Date:

Neg No:

Photographer:

Copyright:

MUNICIPAL INVENTORY PLACE RECORD FORM
Shire of Tambellup

Place:

DAM SITE No 2.

Address/Location/Map Reference. **Off Crosby Road, Tambellup West Road 14.F**

LGA Site No.

HCWA No.

NT of Aust (WA) No.

OWNERSHIP: Name & Address

DESCRIPTION OF PLACE & ITS SETTING

Railway Reserve West.

PWD Catchment area built c. 1954 / 55.

PLACE/SITE TYPE/SIGNIFICANCE

THEME & SUBTHEME

3: Occupations

1: Population

CONSERVATION/MANAGEMENT ACTION

Assessed by:

Date:

Photo Date:

Neg No:

Photographer:

Copyright:

MUNICIPAL INVENTORY PLACE RECORD FORM
Shire of Tambellup

Place:

DAM SITE No. 3.

Address/Location/Map Reference. **Tambellup / Gnowangerup Road**

LGA Site No.

HCWA No.

NT of Aust (WA) No.

OWNERSHIP: Name & Address

DESCRIPTION OF PLACE & ITS SETTING

Dartnall Reserve WAGR.

PLACE/SITE TYPE/SIGNIFICANCE

THEME & SUBTHEME

- 2: Transport and Communication
- 3: Occupations
- 1: Population

CONSERVATION/MANAGEMENT ACTION

Assessed by:

Date:

Photo Date:

Neg No:

Photographer:

Copyright:

MUNICIPAL INVENTORY PLACE RECORD FORM
Shire of Tambellup

Place:

DAM SITE No. 4.

Address/Location/Map Reference. **Hassell Road**

13.K

LGA Site No.

HCWA No.

NT of Aust (WA) No.

OWNERSHIP: Name & Address

DESCRIPTION OF PLACE & ITS SETTING

Toolbrunup Reserve WAGR.

PLACE/SITE TYPE/SIGNIFICANCE

THEME & SUBTHEME

2: Transport and Communication

3: Occupations

1: Population

CONSERVATION/MANAGEMENT ACTION

Assessed by:

Date:

Photo Date:

Neg No:

Photographer:

Copyright:

MUNICIPAL INVENTORY PLACE RECORD FORM
Shire of Tambellup

Place:	"DARTNALL" 1. Timber Cottage 2. Shed 3. Mill
--------	--------------------------------------------------------------

Address/Location/Map Reference. **Gnowangerup Road**

14.I

LGA Site No.

HCWA No.

NT of Aust (WA) No.

OWNERSHIP: Name & Address

Tim and Jenni Olden

DESCRIPTION OF PLACE & ITS SETTING

Built by W Baldwin

PLACE/SITE TYPE/SIGNIFICANCE

THEME & SUBTHEME

3: Occupations

CONSERVATION/MANAGEMENT ACTION

Assessed by:

Date:

Photo Date:

Neg No:

Photographer:

Copyright:

MUNICIPAL INVENTORY PLACE RECORD FORM
Shire of Tambellup

Place:

“ELLENSFIELD”

Address/Location/Map Reference. **North West Road**

13.E

LGA Site No.

HCWA No.

NT of Aust (WA) No.

OWNERSHIP: Name & Address

DESCRIPTION OF PLACE & ITS SETTING

House built by George and Ellen Birt. Ruins of house on river bank. Chimney remains.

PLACE/SITE TYPE/SIGNIFICANCE

THEME & SUBTHEME

1: Population

6: People - Birts

CONSERVATION/MANAGEMENT ACTION

Assessed by:

Date:

Photo Date:

Neg No:

Photographer:

Copyright:

MUNICIPAL INVENTORY PLACE RECORD FORM
Shire of Tambellup

Place:

GOLF CLUB HOUSE SITE

Address/Location/Map Reference.

Town

LGA Site No.

HCWA No.

NT of Aust (WA) No.

OWNERSHIP: Name & Address

DESCRIPTION OF PLACE & ITS SETTING

Original old house. Ruin. Wall only.

PLACE/SITE TYPE/SIGNIFICANCE

THEME & SUBTHEME

4: Social and Civic Activities

CONSERVATION/MANAGEMENT ACTION

Assessed by:

Date:

Photo Date:

Neg No:

Photographer:

Copyright:

MUNICIPAL INVENTORY PLACE RECORD FORM
Shire of Tambellup

Place:

GOLF COURSE SITE (Saggers)

Address/Location/Map Reference. **Saggers Road**

Town

LGA Site No.

HCWA No.

NT of Aust (WA) No.

OWNERSHIP: Name & Address

DESCRIPTION OF PLACE & ITS SETTING

Nine holes made on Saggers property - a game of golf had first been played on the site in 1926.

PLACE/SITE TYPE/SIGNIFICANCE

THEME & SUBTHEME

4: Social and Civic Activities

CONSERVATION/MANAGEMENT ACTION

Assessed by:

Date:

Photo Date:

Neg No:

Photographer:

Copyright:

MUNICIPAL INVENTORY PLACE RECORD FORM
Shire of Tambellup

Place:

GORDON RIVER FLYING FOX AND FOOTBRIDGE SITE

Address/Location/Map Reference.

Town

LGA Site No.

HCWA No.

NT of Aust (WA) No.

OWNERSHIP: Name & Address

DESCRIPTION OF PLACE & ITS SETTING

Footbridge led to Tennis Courts.

PLACE/SITE TYPE/SIGNIFICANCE

THEME & SUBTHEME

4: Social and Civic Activities

CONSERVATION/MANAGEMENT ACTION

Assessed by:

Date:

Photo Date:

Neg No:

Photographer:

Copyright:

MUNICIPAL INVENTORY PLACE RECORD FORM
Shire of Tambellup

Place:

GRAVE SITE

Address/Location/Map Reference. **Gnowangerup Road**

14.I

LGA Site No.

HCWA No.

NT of Aust (WA) No.

OWNERSHIP: Name & Address

DESCRIPTION OF PLACE & ITS SETTING

Family gravel grave at Norrish Homestead.

PLACE/SITE TYPE/SIGNIFICANCE

THEME & SUBTHEME

1: Population

6: People - Norrish

CONSERVATION/MANAGEMENT ACTION

Assessed by:

Date:

Photo Date:

Neg No:

Photographer:

Copyright:

MUNICIPAL INVENTORY PLACE RECORD FORM
Shire of Tambellup

Place:

GROVES' COTTAGE

Address/Location/Map Reference. **Toolbrunup Road**

15.I

LGA Site No.

HCWA No.

NT of Aust (WA) No.

OWNERSHIP: Name & Address

DESCRIPTION OF PLACE & ITS SETTING

On Groves / Parnell Property.

PLACE/SITE TYPE/SIGNIFICANCE

THEME & SUBTHEME

1: Population

6: People - Norrish, Parnell

CONSERVATION/MANAGEMENT ACTION

Assessed by:

Date:

Photo Date:

Neg No:

Photographer:

Copyright:

MUNICIPAL INVENTORY PLACE RECORD FORM
Shire of Tambellup

Place:

HASSELL'S STOCK ROUTE

Address/Location/Map Reference. **Loc. 5147**

15.G

LGA Site No.

HCWA No.

NT of Aust (WA) No.

OWNERSHIP: Name & Address

DESCRIPTION OF PLACE & ITS SETTING

Wagon ruts. Route for sheep and sandalwood cutters.

PLACE/SITE TYPE/SIGNIFICANCE

The place is historically important as a former stock route for the movement of sheep through the district and as an access roadway for the sandalwood cutters.

THEME & SUBTHEME

2: Transport and Communication

CONSERVATION/MANAGEMENT ACTION

Assessed by:

Date:

Photo Date:

Neg No:

Photographer:

Copyright:

MUNICIPAL INVENTORY PLACE RECORD FORM
Shire of Tambellup

Place:

“HAZELDENE”

Address/Location/Map Reference. **Tambellup West Road**

14.E

LGA Site No.

HCWA No.

NT of Aust (WA) No.

OWNERSHIP: Name & Address

Brett Green

DESCRIPTION OF PLACE & ITS SETTING

John Moody's house in ruins.

PLACE/SITE TYPE/SIGNIFICANCE

THEME & SUBTHEME

1: Population

6: People - Moody

CONSERVATION/MANAGEMENT ACTION

Assessed by:

Date:

Photo Date:

Neg No:

Photographer:

Copyright:

MUNICIPAL INVENTORY PLACE RECORD FORM
Shire of Tambellup

Place:

HODGSON'S CAMP SITE

Address/Location/Map Reference. **Hodgson Road off Great Southern Highway 13.F**

LGA Site No.

HCWA No.

NT of Aust (WA) No.

OWNERSHIP: Name & Address

DESCRIPTION OF PLACE & ITS SETTING

Early settlers.

PLACE/SITE TYPE/SIGNIFICANCE

THEME & SUBTHEME

3: Occupations

6: People

CONSERVATION/MANAGEMENT ACTION

Assessed by:

Date:

Photo Date:

Neg No:

Photographer:

Copyright:

MUNICIPAL INVENTORY PLACE RECORD FORM
Shire of Tambellup

Place:

“HOLME PARK”

Address/Location/Map Reference. **Witham Road**

15.K

LGA Site No.

HCWA No.

NT of Aust (WA) No.

OWNERSHIP: Name & Address

Kevin Rumble

DESCRIPTION OF PLACE & ITS SETTING

Parnell Homestead

PLACE/SITE TYPE/SIGNIFICANCE

THEME & SUBTHEME

1: Population

6: People - Parnell

CONSERVATION/MANAGEMENT ACTION

Assessed by:

Date:

Photo Date:

Neg No:

Photographer:

Copyright:

MUNICIPAL INVENTORY PLACE RECORD FORM
Shire of Tambellup

Place:

HOUSE RUINS

Address/Location/Map Reference. **Dawson Road Katanning Loc. 1623 13.C**

LGA Site No.

HCWA No.

NT of Aust (WA) No.

OWNERSHIP: Name & Address

DESCRIPTION OF PLACE & ITS SETTING

One house ruin

PLACE/SITE TYPE/SIGNIFICANCE

THEME & SUBTHEME

1: Population

CONSERVATION/MANAGEMENT ACTION

Assessed by:

Date:

Photo Date:

Neg No:

Photographer:

Copyright:

MUNICIPAL INVENTORY PLACE RECORD FORM
Shire of Tambellup

Place:

HULL'S (TOM) HOMESTEAD

Address/Location/Map Reference. **Watergarrup Road**

16.G

LGA Site No.

HCWA No.

NT of Aust (WA) No.

OWNERSHIP: Name & Address

DESCRIPTION OF PLACE & ITS SETTING

Tom Hull's homestead.

PLACE/SITE TYPE/SIGNIFICANCE

THEME & SUBTHEME

1: Population

6: Hull

CONSERVATION/MANAGEMENT ACTION

Assessed by:

Date:

Photo Date:

Neg No:

Photographer:

Copyright:

MUNICIPAL INVENTORY PLACE RECORD FORM
Shire of Tambellup

Place:

“INVERMAY”

Address/Location/Map Reference. **Beejenup Road**

13.K

LGA Site No.

HCWA No.

NT of Aust (WA) No.

OWNERSHIP: Name & Address

Robin Lamont

DESCRIPTION OF PLACE & ITS SETTING

PLACE/SITE TYPE/SIGNIFICANCE

THEME & SUBTHEME

1: Population

6: People - Lamont

CONSERVATION/MANAGEMENT ACTION

Assessed by:

Date:

Photo Date:

Neg No:

Photographer:

Copyright:

MUNICIPAL INVENTORY PLACE RECORD FORM
Shire of Tambellup

Place:

“KURROING” RUIN

Address/Location/Map Reference. **Kojonup Loc. 744**

LGA Site No.

HCWA No.

NT of Aust (WA) No.

OWNERSHIP: Name & Address

DESCRIPTION OF PLACE & ITS SETTING

Homestead Ruins

PLACE/SITE TYPE/SIGNIFICANCE

THEME & SUBTHEME

1: Population

CONSERVATION/MANAGEMENT ACTION

Assessed by:

Date:

Photo Date:

Neg No:

Photographer:

Copyright:

MUNICIPAL INVENTORY PLACE RECORD FORM
Shire of Tambellup

Place:

“KYLIE” RUIN

Address/Location/Map Reference. **Tambellup West Road**

14.D

LGA Site No.

HCWA No.

NT of Aust (WA) No.

OWNERSHIP: Name & Address

DESCRIPTION OF PLACE & ITS SETTING

Homestead Ruin.

PLACE/SITE TYPE/SIGNIFICANCE

THEME & SUBTHEME

1: Population

CONSERVATION/MANAGEMENT ACTION

Assessed by:

Date:

Photo Date:

Neg No:

Photographer:

Copyright:

MUNICIPAL INVENTORY PLACE RECORD FORM
Shire of Tambellup

Place:

“MANYFIELDS”

Address/Location/Map Reference. **Gnowangerup Road**

14.H

LGA Site No.

HCWA No.

NT of Aust (WA) No.

OWNERSHIP: Name & Address

K Taylor

DESCRIPTION OF PLACE & ITS SETTING

- 1. Samuel W Taylor's residence.**
- 2. Site of brick silo c. 1897.**

PLACE/SITE TYPE/SIGNIFICANCE

THEME & SUBTHEME

- 1: Population**
6: People - Taylor

CONSERVATION/MANAGEMENT ACTION

Assessed by:

Date:

Photo Date:

Neg No:

Photographer:

Copyright:

MUNICIPAL INVENTORY PLACE RECORD FORM
Shire of Tambellup

Place:

“MARLO”

Address/Location/Map Reference. **Northwest Road**

13.F

LGA Site No.

HCWA No.

NT of Aust (WA) No.

OWNERSHIP: Name & Address

K & K Cunningham

DESCRIPTION OF PLACE & ITS SETTING

Stone House built by Flowers.

PLACE/SITE TYPE/SIGNIFICANCE

THEME & SUBTHEME

1: Population

2: People - Flowers

CONSERVATION/MANAGEMENT ACTION

Assessed by:

Date:

Photo Date:

Neg No:

Photographer:

Copyright:

MUNICIPAL INVENTORY PLACE RECORD FORM
Shire of Tambellup

Place:

“MINILLA” RUIN

Address/Location/Map Reference. **Tambellup West Road**

14.L

LGA Site No.

HCWA No.

NT of Aust (WA) No.

OWNERSHIP: Name & Address

DESCRIPTION OF PLACE & ITS SETTING

Homestead Ruin

PLACE/SITE TYPE/SIGNIFICANCE

THEME & SUBTHEME

1: Population

6: People

CONSERVATION/MANAGEMENT ACTION

Assessed by:

Date:

Photo Date:

Neg No:

Photographer:

Copyright:

MUNICIPAL INVENTORY PLACE RECORD FORM
Shire of Tambellup

Place:

MOONIES STONE HOUSE

Address/Location/Map Reference. **Kojonup Loc. 2261 Warrenup Road**

13.B

LGA Site No.

HCWA No.

NT of Aust (WA) No.

OWNERSHIP: Name & Address

DESCRIPTION OF PLACE & ITS SETTING

Moonies Stone House - Baldo Hills.

PLACE/SITE TYPE/SIGNIFICANCE

THEME & SUBTHEME

1: Population

6: People - Moonies

CONSERVATION/MANAGEMENT ACTION

Assessed by:

Date:

Photo Date:

Neg No:

Photographer:

Copyright:

MUNICIPAL INVENTORY PLACE RECORD FORM
Shire of Tambellup

Place:

“MOREE”

Former/Other Names: “The Eyrie”

Address/Location/Map Reference. **Paul Valley Road**

15.G

LGA Site No.

HCWA No.

NT of Aust (WA) No.

OWNERSHIP: Name & Address

DESCRIPTION OF PLACE & ITS SETTING

Formerly The Eyrie built by W Hawks c. 1908.

PLACE/SITE TYPE/SIGNIFICANCE

THEME & SUBTHEME

1: Population

6: People - Hawke

CONSERVATION/MANAGEMENT ACTION

Assessed by:

Date:

Photo Date:

Neg No:

Photographer:

Copyright:

MUNICIPAL INVENTORY PLACE RECORD FORM
Shire of Tambellup

Place:

“MOREE” MUD BRICK HOUSE

Address/Location/Map Reference. **Paul Valley Road**

15.G

LGA Site No.

HCWA No.

NT of Aust (WA) No.

OWNERSHIP: Name & Address

DESCRIPTION OF PLACE & ITS SETTING

Cottage built c. 1904 by John Fairweather at Moree.

PLACE/SITE TYPE/SIGNIFICANCE

THEME & SUBTHEME

1: Population

6: People - Fairweather

CONSERVATION/MANAGEMENT ACTION

Assessed by:

Date:

Photo Date:

Neg No:

Photographer:

Copyright:

MUNICIPAL INVENTORY PLACE RECORD FORM
Shire of Tambellup

Place:

MUD BRICK HOUSE

Address/Location/Map Reference. **Nymbup Road**

15.C

LGA Site No.

HCWA No.

NT of Aust (WA) No.

OWNERSHIP: Name & Address

Colin Moore

DESCRIPTION OF PLACE & ITS SETTING

Oliver Bowman's House c. 1914

PLACE/SITE TYPE/SIGNIFICANCE

THEME & SUBTHEME

1: Population

6: People - Bowman

CONSERVATION/MANAGEMENT ACTION

Assessed by:

Date:

Photo Date:

Neg No:

Photographer:

Copyright:

MUNICIPAL INVENTORY PLACE RECORD FORM
Shire of Tambellup

Place:

“MYSTIC PARK”

Address/Location/Map Reference. **Russell Street**

14.G

LGA Site No.

HCWA No.

NT of Aust (WA) No.

OWNERSHIP: Name & Address

LJ & L Newing

DESCRIPTION OF PLACE & ITS SETTING

Saggers Homestead.

PLACE/SITE TYPE/SIGNIFICANCE

THEME & SUBTHEME

1: Population

6: People - Saggers

CONSERVATION/MANAGEMENT ACTION

Assessed by:

Date:

Photo Date:

Neg No:

Photographer:

Copyright:

MUNICIPAL INVENTORY PLACE RECORD FORM
Shire of Tambellup

Place:

NORRISH HOMESTEAD, SHEDS WELLS AND GRAVES, "TAMBELLERUP"

Address/Location/Map Reference. **Gnowangerup - Tambellup Road**

14.I

LGA Site No.

HCWA No.

NT of Aust (WA) No.

OWNERSHIP: Name & Address

K. Hams

DESCRIPTION OF PLACE & ITS SETTING

Built by Josiah Norrish 1875. Well and shed c. 1875.

PLACE/SITE TYPE/SIGNIFICANCE

The place is aesthetically important for the architectural characteristics and the buildings and structures are historically important as the farmhouse and buildings built by the first settlers in the district and founder of Tambellup.

The place is scientifically significant for the potential to provide information relating to early buildings and farming methods in the district.

The place is socially important for its association with the past settlers and as a rare surviving farm complex contributing to the community's sense of place.

THEME & SUBTHEME

1: Population

6: People - Norrish

CONSERVATION/MANAGEMENT ACTION

Assessed by:

Date:

Photo Date:

Neg No:

Photographer:

Copyright:

MUNICIPAL INVENTORY PLACE RECORD FORM
Shire of Tambellup

Place:

OCHRE PITS

Address/Location/Map Reference. **Off Albany Highway, left side of Slab Hut Creek.**
15.B

LGA Site No.

HCWA No.

NT of Aust (WA) No.

OWNERSHIP: Name & Address

DESCRIPTION OF PLACE & ITS SETTING

PLACE/SITE TYPE/SIGNIFICANCE

THEME & SUBTHEME

3: Occupations

CONSERVATION/MANAGEMENT ACTION

Assessed by:

Date:

Photo Date:

Neg No:

Photographer:

Copyright:

MUNICIPAL INVENTORY PLACE RECORD FORM
Shire of Tambellup

Place:

ORCHARD

Address/Location/Map Reference. **Paul Valley Road**

15.G

LGA Site No.

HCWA No.

NT of Aust (WA) No.

OWNERSHIP: Name & Address

DESCRIPTION OF PLACE & ITS SETTING

Maslem's Orchard c. 1909.

PLACE/SITE TYPE/SIGNIFICANCE

THEME & SUBTHEME

3: Occupations

6: People - Maslem

CONSERVATION/MANAGEMENT ACTION

Assessed by:

Date:

Photo Date:

Neg No:

Photographer:

Copyright:

MUNICIPAL INVENTORY PLACE RECORD FORM
Shire of Tambellup

Place:

OUT-HOUSE KITCHEN

Address/Location/Map Reference. **Crosby Road**

13.D

LGA Site No.

HCWA No.

NT of Aust (WA) No.

OWNERSHIP: Name & Address

M Reynolds

DESCRIPTION OF PLACE & ITS SETTING

Brookland

PLACE/SITE TYPE/SIGNIFICANCE

THEME & SUBTHEME

1: Population

CONSERVATION/MANAGEMENT ACTION

Assessed by:

Date:

Photo Date:

Neg No:

Photographer:

Copyright:

MUNICIPAL INVENTORY PLACE RECORD FORM
Shire of Tambellup

Place:

PLUNGE DIP

Address/Location/Map Reference. **Tambellup West Road**

14.C

LGA Site No.

HCWA No.

NT of Aust (WA) No.

OWNERSHIP: Name & Address

DESCRIPTION OF PLACE & ITS SETTING
At Baldo Hills.

PLACE/SITE TYPE/SIGNIFICANCE

THEME & SUBTHEME

3: Occupations

CONSERVATION/MANAGEMENT ACTION

Assessed by:
Date:

Photo Date:

Neg No:

Photographer:

Copyright:

MUNICIPAL INVENTORY PLACE RECORD FORM
Shire of Tambellup

Place:

PRISONER OF WAR (POW) CONTROL CENTRE SITE

Address/Location/Map Reference. **Main West Road**

Town

LGA Site No.

HCWA No.

NT of Aust (WA) No.

OWNERSHIP: Name & Address

DESCRIPTION OF PLACE & ITS SETTING

**Built 1943 for Italian POW worker's, local farms.
Closed 1946.**

PLACE/SITE TYPE/SIGNIFICANCE

THEME & SUBTHEME

- 4: Social and Civic Activities
- 5: Outside Influences - War

CONSERVATION/MANAGEMENT ACTION

Assessed by:

Date:

Photo Date:

Neg No:

Photographer:

Copyright:

MUNICIPAL INVENTORY PLACE RECORD FORM
Shire of Tambellup

Place:

POWER HOUSE SITE

Address/Location/Map Reference. **Crowden Street near Diprose Park.**

Town

LGA Site No.

HCWA No.

NT of Aust (WA) No.

OWNERSHIP: Name & Address

DESCRIPTION OF PLACE & ITS SETTING

Opposite Diprose Park operating in 1928.

PLACE/SITE TYPE/SIGNIFICANCE

THEME & SUBTHEME

3: Occupations

5: Outside Influences

CONSERVATION/MANAGEMENT ACTION

Assessed by:

Date:

Photo Date:

Neg No:

Photographer:

Copyright:

MUNICIPAL INVENTORY PLACE RECORD FORM
Shire of Tambellup

Place:

PUMP POOL

Address/Location/Map Reference.

14.G

LGA Site No.

HCWA No.

NT of Aust (WA) No.

OWNERSHIP: Name & Address

DESCRIPTION OF PLACE & ITS SETTING

On the Gordon River south of Jam Creek, adjacent to the old Aboriginal Reserve.

PLACE/SITE TYPE/SIGNIFICANCE

THEME & SUBTHEME

3: Occupations

CONSERVATION/MANAGEMENT ACTION

Assessed by:

Date:

Photo Date:

Neg No:

Photographer:

Copyright:

MUNICIPAL INVENTORY PLACE RECORD FORM
Shire of Tambellup

Place:

RACE CLUB SITE

Address/Location/Map Reference. **Paul Valley Road Loc. 1049**

14.G

LGA Site No.

HCWA No.

NT of Aust (WA) No.

OWNERSHIP: Name & Address

DESCRIPTION OF PLACE & ITS SETTING

Site of Tambellup Club United c. 1930.

PLACE/SITE TYPE/SIGNIFICANCE

THEME & SUBTHEME

4: Social and Civic Activities

CONSERVATION/MANAGEMENT ACTION

Assessed by:

Date:

Photo Date:

Neg No:

Photographer:

Copyright:

MUNICIPAL INVENTORY PLACE RECORD FORM
Shire of Tambellup

Place:

RACE CLUB SITE, TINGERUP

Address/Location/Map Reference. **Great Southern Highway**

17.H

LGA Site No.

HCWA No.

NT of Aust (WA) No.

OWNERSHIP: Name & Address

DESCRIPTION OF PLACE & ITS SETTING

On lake at Tingerup.
Used 1906 by G.P. Miller.

PLACE/SITE TYPE/SIGNIFICANCE

THEME & SUBTHEME

4: Social and Civic Activities

CONSERVATION/MANAGEMENT ACTION

Assessed by:
Date:

Photo Date:

Neg No:

Photographer:

Copyright:

MUNICIPAL INVENTORY PLACE RECORD FORM
Shire of Tambellup

Place:

RAILWAY LINE TO GNOWANGERUP

Address/Location/Map Reference.	13.L.M	14.H.I	Town
LGA Site No.	HCWA No.	NT of Aust (WA) No.	

OWNERSHIP: Name & Address

DESCRIPTION OF PLACE & ITS SETTING

Land surveyed between Tambellup and Gnowangerup for farming, road and possible railway 1909. Railway route surveyed by Mr Dartnall from Tambellup to Ongerup 1910. Built 1911/ 1912. Opened for traffic to Gnowangerup 1912. Vincent Brothers contractors.

PLACE/SITE TYPE/SIGNIFICANCE

The railway line is historically important in the process and development of the Tambellup and adjoining districts and socially significant through association with those communities and their sense of place.

THEME & SUBTHEME

2: Transport and Communication

CONSERVATION/MANAGEMENT ACTION

Assessed by:

Date:

Photo Date:

Neg No:

Photographer:

Copyright:

MUNICIPAL INVENTORY PLACE RECORD FORM
Shire of Tambellup

Place:

RAILWAY SIDING - DARTNALL

Address/Location/Map Reference.

14.I

LGA Site No.

HCWA No.

NT of Aust (WA) No.

OWNERSHIP: Name & Address

DESCRIPTION OF PLACE & ITS SETTING

WAGR

PLACE/SITE TYPE/SIGNIFICANCE

THEME & SUBTHEME

2: Transport and Communication

CONSERVATION/MANAGEMENT ACTION

Assessed by:

Date:

Photo Date:

Neg No:

Photographer:

Copyright:

MUNICIPAL INVENTORY PLACE RECORD FORM
Shire of Tambellup

Place:

RAILWAY SIDING - POOTENUP

Address/Location/Map Reference. **Great Southern Highway**

17.H

LGA Site No.

HCWA No.

NT of Aust (WA) No.

OWNERSHIP: Name & Address

DESCRIPTION OF PLACE & ITS SETTING

WAGR

PLACE/SITE TYPE/SIGNIFICANCE

THEME & SUBTHEME

2: Transport and Communication

CONSERVATION/MANAGEMENT ACTION

Assessed by:

Date:

Photo Date:

Neg No:

Photographer:

Copyright:

MUNICIPAL INVENTORY PLACE RECORD FORM
Shire of Tambellup

Place:

RAILWAY SIDING - TOOLBRUNUP

Address/Location/Map Reference.

13.K

LGA Site No.

HCWA No.

NT of Aust (WA) No.

OWNERSHIP: Name & Address

DESCRIPTION OF PLACE & ITS SETTING

Built 1913.
Bulk handling facilities erected 1940.
Closed 1981.

PLACE/SITE TYPE/SIGNIFICANCE

THEME & SUBTHEME

2: Transport and Communication

CONSERVATION/MANAGEMENT ACTION

Assessed by:

Date:

Photo Date:

Neg No:

Photographer:

Copyright:

MUNICIPAL INVENTORY PLACE RECORD FORM
Shire of Tambellup

Place:

RAILWAY SIDING - WANSBOROUGH

Address/Location/Map Reference.

16.G

LGA Site No.

HCWA No.

NT of Aust (WA) No.

OWNERSHIP: Name & Address

DESCRIPTION OF PLACE & ITS SETTING

WAGR. Formerly Tingerup.

PLACE/SITE TYPE/SIGNIFICANCE

THEME & SUBTHEME

2: Transport and Communication

CONSERVATION/MANAGEMENT ACTION

Assessed by:

Date:

Photo Date:

Neg No:

Photographer:

Copyright:

MUNICIPAL INVENTORY PLACE RECORD FORM
Shire of Tambellup

Place:

RESERVE 94

Address/Location/Map Reference. **Great Southern Highway / Hassell Road**

LGA Site No.

HCWA No.

NT of Aust (WA) No.

OWNERSHIP: Name & Address

DESCRIPTION OF PLACE & ITS SETTING

Sugar Gums, Peppercorn Trees and gravel pit.

PLACE/SITE TYPE/SIGNIFICANCE

THEME & SUBTHEME

4: Social and Civic Activities

CONSERVATION/MANAGEMENT ACTION

Assessed by:

Date:

Photo Date:

Neg No:

Photographer:

Copyright:

MUNICIPAL INVENTORY PLACE RECORD FORM
Shire of Tambellup

Place:

RIFLE RANGE MOUNDS, "MOREE"

Address/Location/Map Reference. **Paul Valley Road**

15.G

LGA Site No.

HCWA No.

NT of Aust (WA) No.

OWNERSHIP: Name & Address

DESCRIPTION OF PLACE & ITS SETTING

Mounds on Moree built 1931 for Light Horse Command.

PLACE/SITE TYPE/SIGNIFICANCE

THEME & SUBTHEME

4: Social and Civic

5: Outside Influences - war

CONSERVATION/MANAGEMENT ACTION

Assessed by:

Date:

Photo Date:

Neg No:

Photographer:

Copyright:

MUNICIPAL INVENTORY PLACE RECORD FORM
Shire of Tambellup

Place:

RIFLE RANGE SITE

Address/Location/Map Reference. **Hankinson Road**

14.H

LGA Site No.

HCWA No.

NT of Aust (WA) No.

OWNERSHIP: Name & Address

Phil Hams

DESCRIPTION OF PLACE & ITS SETTING

Built 1913 by Rifle Club on Hankinson Property.

PLACE/SITE TYPE/SIGNIFICANCE

THEME & SUBTHEME

4: Social and Civic

CONSERVATION/MANAGEMENT ACTION

Assessed by:

Date:

Photo Date:

Neg No:

Photographer:

Copyright:

MUNICIPAL INVENTORY PLACE RECORD FORM
Shire of Tambellup

Place:

SCHOOL - BINNIUP SITE

Address/Location/Map Reference.

LGA Site No.

HCWA No.

NT of Aust (WA) No.

OWNERSHIP: Name & Address

DESCRIPTION OF PLACE & ITS SETTING

1934 - 1934

PLACE/SITE TYPE/SIGNIFICANCE

THEME & SUBTHEME

4: Social and Civic Activities

CONSERVATION/MANAGEMENT ACTION

Assessed by:

Date:

Photo Date:

Neg No:

Photographer:

Copyright:

MUNICIPAL INVENTORY PLACE RECORD FORM
Shire of Tambellup

Place:

SCHOOL - BOBALONG SITE

Address/Location/Map Reference.

LGA Site No.

HCWA No.

NT of Aust (WA) No.

OWNERSHIP: Name & Address

DESCRIPTION OF PLACE & ITS SETTING

PLACE/SITE TYPE/SIGNIFICANCE

THEME & SUBTHEME

4: Social and Civic Activities

CONSERVATION/MANAGEMENT ACTION

Assessed by:

Date:

Photo Date:

Neg No:

Photographer:

Copyright:

MUNICIPAL INVENTORY PLACE RECORD FORM
Shire of Tambellup

Place:

SCHOOL - BROOKDALE SITE

Address/Location/Map Reference.

LGA Site No.

HCWA No.

NT of Aust (WA) No.

OWNERSHIP: Name & Address

DESCRIPTION OF PLACE & ITS SETTING

1921 - 1934.

PLACE/SITE TYPE/SIGNIFICANCE

THEME & SUBTHEME

4: Social and Civic

CONSERVATION/MANAGEMENT ACTION

Assessed by:

Date:

Photo Date:

Neg No:

Photographer:

Copyright:

MUNICIPAL INVENTORY PLACE RECORD FORM
Shire of Tambellup

Place:

SCHOOL - MOONIES HILL SITE

Address/Location/Map Reference. **Cnr Bessen Road, Moonies Hill Road**

LGA Site No.

HCWA No.

NT of Aust (WA) No.

OWNERSHIP: Name & Address

DESCRIPTION OF PLACE & ITS SETTING

1906, with living quarters.

PLACE/SITE TYPE/SIGNIFICANCE

THEME & SUBTHEME

4: Social and Civic Activities

CONSERVATION/MANAGEMENT ACTION

Assessed by:

Date:

Photo Date:

Neg No:

Photographer:

Copyright:

MUNICIPAL INVENTORY PLACE RECORD FORM
Shire of Tambellup

Place:

SCHOOL - ORNABULLUP SITE

Address/Location/Map Reference. **Greenbushes Road South**

13.F

LGA Site No.

HCWA No.

NT of Aust (WA) No.

OWNERSHIP: Name & Address

DESCRIPTION OF PLACE & ITS SETTING

1909

PLACE/SITE TYPE/SIGNIFICANCE

THEME & SUBTHEME

4: Social and Civic Activities

CONSERVATION/MANAGEMENT ACTION

Assessed by:

Date:

Photo Date:

Neg No:

Photographer:

Copyright:

MUNICIPAL INVENTORY PLACE RECORD FORM
Shire of Tambellup

Place:

SCHOOL - TINGERUP SITE

Address/Location/Map Reference. **Great Southern Highway**

16.H

LGA Site No.

HCWA No.

NT of Aust (WA) No.

OWNERSHIP: Name & Address

DESCRIPTION OF PLACE & ITS SETTING

1912 now called Wansborough.

PLACE/SITE TYPE/SIGNIFICANCE

THEME & SUBTHEME

4: Social and Civic Activities

CONSERVATION/MANAGEMENT ACTION

Assessed by:

Date:

Photo Date:

Neg No:

Photographer:

Copyright:

MUNICIPAL INVENTORY PLACE RECORD FORM
Shire of Tambellup

Place:

SCHOOL - TOOLBRUNUP, SPORTS GROUND

Address/Location/Map Reference. **Toolbrunup Road at Pootenup Road**

16.K

LGA Site No.

HCWA No. **2541**

NT of Aust (WA) No.

OWNERSHIP: Name & Address

DESCRIPTION OF PLACE & ITS SETTING

Built 1903.

Enlarged 1918.

Closed 1948.

PLACE/SITE TYPE/SIGNIFICANCE

The place is aesthetically important in its simple architectural characteristics and historically significant as a one - teacher school built in 1903 and later the local farming community.

The place is a rare surviving example of a one - teacher school and socially significant in contributing to the community's formation and sense of place.

THEME & SUBTHEME

4: Social and Civic Activities

CONSERVATION/MANAGEMENT ACTION

Assessed by:

Date:

Photo Date:

Neg No:

Photographer:

Copyright:

MUNICIPAL INVENTORY PLACE RECORD FORM
Shire of Tambellup

Place:

SHEARER'S QUARTERS

Address/Location/Map Reference.

14.G

LGA Site No.

HCWA No.

NT of Aust (WA) No.

OWNERSHIP: Name & Address

DESCRIPTION OF PLACE & ITS SETTING

At Sadders.

PLACE/SITE TYPE/SIGNIFICANCE

THEME & SUBTHEME

3: Occupations

CONSERVATION/MANAGEMENT ACTION

Assessed by:

Date:

Photo Date:

Neg No:

Photographer:

Copyright:

MUNICIPAL INVENTORY PLACE RECORD FORM
Shire of Tambellup

Place:

SHEARING SHED AND MEN'S HUT

Address/Location/Map Reference. **Gnowangerup Road**

14.K

LGA Site No.

HCWA No.

NT of Aust (WA) No.

OWNERSHIP: Name & Address

DESCRIPTION OF PLACE & ITS SETTING

On Rosedale.

PLACE/SITE TYPE/SIGNIFICANCE

THEME & SUBTHEME

3: Occupations

CONSERVATION/MANAGEMENT ACTION

Assessed by:

Date:

Photo Date:

Neg No:

Photographer:

Copyright:

MUNICIPAL INVENTORY PLACE RECORD FORM
Shire of Tambellup

Place:

SHEEP / CATTLE HOLDING YARD SITE

Address/Location/Map Reference. **Garrity Street**

LGA Site No.

HCWA No.

NT of Aust (WA) No.

OWNERSHIP: Name & Address

DESCRIPTION OF PLACE & ITS SETTING

WAGR Holding Yards for Railway transport. Railway reserve.

PLACE/SITE TYPE/SIGNIFICANCE

THEME & SUBTHEME

3: Occupations

CONSERVATION/MANAGEMENT ACTION

Assessed by:

Date:

Photo Date:

Neg No:

Photographer:

Copyright:

MUNICIPAL INVENTORY PLACE RECORD FORM
Shire of Tambellup

Place:

SHEEP DIP

Address/Location/Map Reference. **Tallent Road**

15.M

LGA Site No.

HCWA No.

NT of Aust (WA) No.

OWNERSHIP: Name & Address

Ken Pech

DESCRIPTION OF PLACE & ITS SETTING

Dip carved out of limestone, edge of lake.

PLACE/SITE TYPE/SIGNIFICANCE

THEME & SUBTHEME

3: Occupations

CONSERVATION/MANAGEMENT ACTION

Assessed by:

Date:

Photo Date:

Neg No:

Photographer:

Copyright:

MUNICIPAL INVENTORY PLACE RECORD FORM
Shire of Tambellup

Place:

SHEEP SALE YARD SITE No.1

Address/Location/Map Reference. **East side of Taylor Street**

LGA Site No.

HCWA No.

NT of Aust (WA) No.

OWNERSHIP: Name & Address

DESCRIPTION OF PLACE & ITS SETTING

First yards.

PLACE/SITE TYPE/SIGNIFICANCE

THEME & SUBTHEME

3: Occupations

CONSERVATION/MANAGEMENT ACTION

Assessed by:

Date:

Photo Date:

Neg No:

Photographer:

Copyright:

MUNICIPAL INVENTORY PLACE RECORD FORM
Shire of Tambellup

Place:

SHEEP SALE YARDS No. 2

Address/Location/Map Reference. **Off Great Southern Highway**

Town

LGA Site No.

HCWA No.

NT of Aust (WA) No.

OWNERSHIP: Name & Address

DESCRIPTION OF PLACE & ITS SETTING

Built 1959.

PLACE/SITE TYPE/SIGNIFICANCE

THEME & SUBTHEME

3: Occupations

CONSERVATION/MANAGEMENT ACTION

Assessed by:

Date:

Photo Date:

Neg No:

Photographer:

Copyright:

MUNICIPAL INVENTORY PLACE RECORD FORM
Shire of Tambellup

Place:

SHEEPWASH POOL

Address/Location/Map Reference. **Jam Creek, Jam Creek Road**

14.H

LGA Site No.

HCWA No.

NT of Aust (WA) No.

OWNERSHIP: Name & Address

DESCRIPTION OF PLACE & ITS SETTING

Jam Creek Sheep Wash Pool.

PLACE/SITE TYPE/SIGNIFICANCE

THEME & SUBTHEME

3: Occupations

CONSERVATION/MANAGEMENT ACTION

Assessed by:

Date:

Photo Date:

Neg No:

Photographer:

Copyright:

MUNICIPAL INVENTORY PLACE RECORD FORM
Shire of Tambellup

Place:

SILO

Address/Location/Map Reference. **Taylor Homestead**

14.H

LGA Site No.

HCWA No.

NT of Aust (WA) No.

OWNERSHIP: Name & Address

DESCRIPTION OF PLACE & ITS SETTING

Taylor Homestead.
Brick Silo c. 1897.

PLACE/SITE TYPE/SIGNIFICANCE

THEME & SUBTHEME

3: Occupations
6: People - Taylor

CONSERVATION/MANAGEMENT ACTION

Assessed by:
Date:

Photo Date:

Neg No:

Photographer:

Copyright:

MUNICIPAL INVENTORY PLACE RECORD FORM
Shire of Tambellup

Place:

SILO

Address/Location/Map Reference. **Great Southern Highway**

13.G

LGA Site No.

HCWA No.

NT of Aust (WA) No.

OWNERSHIP: Name & Address

DESCRIPTION OF PLACE & ITS SETTING

Stone Silo on Richardson property.

PLACE/SITE TYPE/SIGNIFICANCE

THEME & SUBTHEME

3: Occupations

6: People - Richardson

CONSERVATION/MANAGEMENT ACTION

Assessed by:

Date:

Photo Date:

Neg No:

Photographer:

Copyright:

MUNICIPAL INVENTORY PLACE RECORD FORM
Shire of Tambellup

Place:

SLEE HOUSE

Address/Location/Map Reference.

LGA Site No.

HCWA No.

NT of Aust (WA) No.

OWNERSHIP: Name & Address

DESCRIPTION OF PLACE & ITS SETTING

New Shire leading hands residence.
Built by Backhouse.

PLACE/SITE TYPE/SIGNIFICANCE

THEME & SUBTHEME

3: Occupations

CONSERVATION/MANAGEMENT ACTION

Assessed by:
Date:

Photo Date:

Neg No:

Photographer:

Copyright:

MUNICIPAL INVENTORY PLACE RECORD FORM
Shire of Tambellup

Place:

SPORTSGROUND - FIRST SITE

Address/Location/Map Reference. **Main West Road**

Town

LGA Site No.

HCWA No.

NT of Aust (WA) No.

OWNERSHIP: Name & Address

DESCRIPTION OF PLACE & ITS SETTING

**Set up in 1946. Thirty men and nine Tractors used to level playing fields.
Abandoned 1951.**

PLACE/SITE TYPE/SIGNIFICANCE

THEME & SUBTHEME

4: Social and Civic Activities

CONSERVATION/MANAGEMENT ACTION

Assessed by:

Date:

Photo Date:

Neg No:

Photographer:

Copyright:

MUNICIPAL INVENTORY PLACE RECORD FORM
Shire of Tambellup

Place:

“SPRING HILL”

Address/Location/Map Reference.

17.J

LGA Site No.

HCWA No.

NT of Aust (WA) No.

OWNERSHIP: Name & Address

K & B Groves

DESCRIPTION OF PLACE & ITS SETTING

A.A Groves residence.

PLACE/SITE TYPE/SIGNIFICANCE

THEME & SUBTHEME

1: Population

6: People - Groves

CONSERVATION/MANAGEMENT ACTION

Assessed by:

Date:

Photo Date:

Neg No:

Photographer:

Copyright:

MUNICIPAL INVENTORY PLACE RECORD FORM
Shire of Tambellup

Place:

STOCK ROUTE

Address/Location/Map Reference. **Paul Valley Road / Watergarrup Road** **15.G**

LGA Site No.

HCWA No.

NT of Aust (WA) No.

OWNERSHIP: Name & Address

DESCRIPTION OF PLACE & ITS SETTING

Wagon river crossing in Ram Paddock at Moree wheel ruts.

PLACE/SITE TYPE/SIGNIFICANCE

THEME & SUBTHEME

2: Transport and Communication

CONSERVATION/MANAGEMENT ACTION

Assessed by:

Date:

Photo Date:

Neg No:

Photographer:

Copyright:

MUNICIPAL INVENTORY PLACE RECORD FORM
Shire of Tambellup

Place:

TANG WANG VEGETABLE GARDEN

Address/Location/Map Reference.

14.H

LGA Site No.

HCWA No.

NT of Aust (WA) No.

OWNERSHIP: Name & Address

DESCRIPTION OF PLACE & ITS SETTING

Tang Wang's garden at Manyfields.

PLACE/SITE TYPE/SIGNIFICANCE

THEME & SUBTHEME

3: Occupations

6: People - Tang Wang

CONSERVATION/MANAGEMENT ACTION

Assessed by:

Date:

Photo Date:

Neg No:

Photographer:

Copyright:

MUNICIPAL INVENTORY PLACE RECORD FORM
Shire of Tambellup

Place:

TANK STAND

Address/Location/Map Reference. **Main West Road, Pindellup**

16.H

LGA Site No.

HCWA No.

NT of Aust (WA) No.

OWNERSHIP: Name & Address

DESCRIPTION OF PLACE & ITS SETTING

Bush Fire Water Tank Stand.

PLACE/SITE TYPE/SIGNIFICANCE

The tank stand is historically important as a rare, surviving example of a former fire-fighting facility in the district.

THEME & SUBTHEME

1: Population

5: Outside Influences - fire

CONSERVATION/MANAGEMENT ACTION

Assessed by:
Date:

Photo Date:

Neg No:

Photographer:

Copyright:

MUNICIPAL INVENTORY PLACE RECORD FORM
Shire of Tambellup

Place:

TINGERUP HALL SITE

Address/Location/Map Reference. **Johnson Road and Watergarrup Road**
16.H

LGA Site No.

HCWA No.

NT of Aust (WA) No.

OWNERSHIP: Name & Address

DESCRIPTION OF PLACE & ITS SETTING

Built 1923.

Last used as Nurses Quarters at Tambellup Hospital.

PLACE/SITE TYPE/SIGNIFICANCE

THEME & SUBTHEME

4: Social and Civic

CONSERVATION/MANAGEMENT ACTION

Assessed by:

Date:

Photo Date:

Neg No:

Photographer:

Copyright:

MUNICIPAL INVENTORY PLACE RECORD FORM
Shire of Tambellup

Place:

TREE - MORTON BAY FIG

Address/Location/Map Reference. **Cnr Bessen and Moonies Hill Road** **15.E**

LGA Site No.

HCWA No.

NT of Aust (WA) No.

OWNERSHIP: Name & Address

DESCRIPTION OF PLACE & ITS SETTING

Planted at the Moonies Hill School site.

PLACE/SITE TYPE/SIGNIFICANCE

THEME & SUBTHEME

1: Population

CONSERVATION/MANAGEMENT ACTION

Assessed by:

Date:

Photo Date:

Neg No:

Photographer:

Copyright:

MUNICIPAL INVENTORY PLACE RECORD FORM
Shire of Tambellup

Place:

TUNNEY TENNIS COURTS AND CRICKET PITCH

Address/Location/Map Reference. **Albany Highway**

15.B

LGA Site No.

HCWA No.

NT of Aust (WA) No.

OWNERSHIP: Name & Address

DESCRIPTION OF PLACE & ITS SETTING

PLACE/SITE TYPE/SIGNIFICANCE

THEME & SUBTHEME

4: Social and Civic Activities

CONSERVATION/MANAGEMENT ACTION

Assessed by:

Date:

Photo Date:

Neg No:

Photographer:

Copyright:

MUNICIPAL INVENTORY PLACE RECORD FORM
Shire of Tambellup

Place:

TUNNEY TOWNSHIP SITE

Address/Location/Map Reference. **North of Albany Highway**

15.B

LGA Site No.

HCWA No.

NT of Aust (WA) No.

OWNERSHIP: Name & Address

DESCRIPTION OF PLACE & ITS SETTING

PLACE/SITE TYPE/SIGNIFICANCE

THEME & SUBTHEME

1: Population

4: Social and Civic Activities

CONSERVATION/MANAGEMENT ACTION

Assessed by:

Date:

Photo Date:

Neg No:

Photographer:

Copyright:

MUNICIPAL INVENTORY PLACE RECORD FORM
Shire of Tambellup

Place:

“UKURRIE”

Address/Location/Map Reference. **Binniup Road**

14.D

LGA Site No.

HCWA No.

NT of Aust (WA) No.

OWNERSHIP: Name & Address

P.G Bradshaw

DESCRIPTION OF PLACE & ITS SETTING

Formerly The Ranch owned by Murray Bradshaw.

PLACE/SITE TYPE/SIGNIFICANCE

THEME & SUBTHEME

1: Population

6: People - Bradshaw

CONSERVATION/MANAGEMENT ACTION

Assessed by:

Date:

Photo Date:

Neg No:

Photographer:

Copyright:

MUNICIPAL INVENTORY PLACE RECORD FORM
Shire of Tambellup

Place:

“URANBAH”

Address/Location/Map Reference.

13.G

LGA Site No.

HCWA No.

NT of Aust (WA) No.

OWNERSHIP: Name & Address

A.C Anderson

DESCRIPTION OF PLACE & ITS SETTING

Homestead

PLACE/SITE TYPE/SIGNIFICANCE

THEME & SUBTHEME

1: Population

6: People - Collins

CONSERVATION/MANAGEMENT ACTION

Assessed by:

Date:

Photo Date:

Neg No:

Photographer:

Copyright:

MUNICIPAL INVENTORY PLACE RECORD FORM
Shire of Tambellup

Place:

WANSBOROUGH HALL SITE

Address/Location/Map Reference.

16.A

LGA Site No.

HCWA No.

NT of Aust (WA) No.

OWNERSHIP: Name & Address

DESCRIPTION OF PLACE & ITS SETTING

1935 Hall re-erected in Tambellup perhaps as a GirlGuide / Brownie Hut.

PLACE/SITE TYPE/SIGNIFICANCE

THEME & SUBTHEME

4: Social and Civic Activities

CONSERVATION/MANAGEMENT ACTION

Assessed by:

Date:

Photo Date:

Neg No:

Photographer:

Copyright:

MUNICIPAL INVENTORY PLACE RECORD FORM
Shire of Tambellup

Place:

WELL

Address/Location/Map Reference. **Albany Highway**

16.B

LGA Site No.

HCWA No.

NT of Aust (WA) No.

OWNERSHIP: Name & Address

DESCRIPTION OF PLACE & ITS SETTING

A dry rock well near Runnymead.

PLACE/SITE TYPE/SIGNIFICANCE

THEME & SUBTHEME

2: Transport and Communication

1: Population

CONSERVATION/MANAGEMENT ACTION

Assessed by:

Date:

Photo Date:

Neg No:

Photographer:

Copyright:

MUNICIPAL INVENTORY PLACE RECORD FORM
Shire of Tambellup

Place:

WHITE GUM AND PINE TREES

Address/Location/Map Reference. **Great Southern Highway**

14.G

LGA Site No.

HCWA No.

NT of Aust (WA) No.

OWNERSHIP: Name & Address

DESCRIPTION OF PLACE & ITS SETTING

White gums and pine trees at entrance to the Chamberlain Round House on the LJ Newing property.

PLACE/SITE TYPE/SIGNIFICANCE

THEME & SUBTHEME

1: Population

6: People - Newing

CONSERVATION/MANAGEMENT ACTION

Assessed by:

Date:

Photo Date:

Neg No:

Photographer:

Copyright:

MUNICIPAL INVENTORY PLACE RECORD FORM
Shire of Tambellup

Place:

WILLOW CRAFT SHOP AND RESIDENCE

Address/Location/Map Reference. **Great Southern Highway**

Town

LGA Site No

HCWA No.

NT of Aust (WA) No.

OWNERSHIP: Name & Address

DESCRIPTION OF PLACE & ITS SETTING

Built 1913. Old Police Station House.

PLACE/SITE TYPE/SIGNIFICANCE

THEME & SUBTHEME

3: Occupations

CONSERVATION/MANAGEMENT ACTION

Assessed by:

Date:

Photo Date:

Neg No:

Photographer:

Copyright:

MUNICIPAL INVENTORY PLACE RECORD FORM
Shire of Tambellup

Place:

“WINDERMERE”

Address/Location/Map Reference. **Warrenup Road**

13.B

LGA Site No.

HCWA No.

NT of Aust (WA) No.

OWNERSHIP: Name & Address

DESCRIPTION OF PLACE & ITS SETTING

Mrs Sheridan's residence

PLACE/SITE TYPE/SIGNIFICANCE

THEME & SUBTHEME

1: Population

6: People - Sheridan

CONSERVATION/MANAGEMENT ACTION

Assessed by:

Date:

Photo Date:

Neg No:

Photographer:

Copyright:

MUNICIPAL INVENTORY PLACE RECORD FORM
Shire of Tambellup

Place:

“WOODLANDS”

Address/Location/Map Reference. **Pindellup**

13.D

LGA Site No.

HCWA No.

NT of Aust (WA) No.

OWNERSHIP: Name & Address

Tom and Andrew Bradshaw

DESCRIPTION OF PLACE & ITS SETTING

- 1. Residence of Edward Bradshaw.**
- 2. Shearing Shed - formerly first Bradshaw residence.**

PLACE/SITE TYPE/SIGNIFICANCE

THEME & SUBTHEME

- 1: Population**
6: People - Bradshaw

CONSERVATION/MANAGEMENT ACTION

Assessed by:

Date:

Photo Date:

Neg No:

Photographer:

Copyright:

MUNICIPAL INVENTORY PLACE RECORD FORM
Shire of Tambellup

Place:

WOOLSHED AND STONE PLUNGE DIP

Address/Location/Map Reference. **Nymbup Road**

15.D

LGA Site No.

HCWA No.

NT of Aust (WA) No.

OWNERSHIP: Name & Address

B Taylor.

DESCRIPTION OF PLACE & ITS SETTING

On Nymbup.

PLACE/SITE TYPE/SIGNIFICANCE

THEME & SUBTHEME

3: Occupations

CONSERVATION/MANAGEMENT ACTION

Assessed by:

Date:

Photo Date:

Neg No:

Photographer:

Copyright:

MUNICIPAL INVENTORY PLACE RECORD FORM
Shire of Tambellup

Place:

WOOLSHED AND YARDS

Address/Location/Map Reference. **Gnowangerup Road**

14.H

LGA Site No.

HCWA No.

NT of Aust (WA) No.

OWNERSHIP: Name & Address

DESCRIPTION OF PLACE & ITS SETTING

Norrish Homestead Tambellerup.

PLACE/SITE TYPE/SIGNIFICANCE

The place is historically important as a representative example of farm buildings dating from the 19th Century and as important elements at the Norrish Homestead established by the first settlers to the district and essential to provide scientific information about early farming methods.

THEME & SUBTHEME

3: Occupations

6: People - Norrish

CONSERVATION/MANAGEMENT ACTION

Assessed by:

Date:

Photo Date:

Neg No:

Photographer:

Copyright: